



Uttar Pradesh

Assembly Factbook™

Chhibramau Assembly Constituency



Key Electoral Data of Chhibramau
Assembly Constituency (Vidhan Sabha)

Uttar Pradesh
Assembly FactbookTM
Chhibramau Assembly Constituency



Chhibramau Vidhan Sabha

Editor & Director

Dr. R.K. Thukral

Research Editor

Dr. Shafeeq Rahman

**Compiled, Researched and Published by
Datanet India Pvt. Ltd.**

D-100, 1st Floor,

Okhla Industrial Area, Phase-I,

New Delhi- 110020.

Ph.: 91-11- 43580781-84

Email : support@indiastatpublications.com

Website : www.indiastatelections.com

Online Book Store :

www.indiastatpublications.com

Report No. : AFB/UP-196-0123

ISBN : 978-93-5822-097-1

First Edition : January, 2018

Sixth Updated Edition : January, 2023

Price : Rs.11500/-

US\$ 310

© Datanet India Pvt. Ltd.

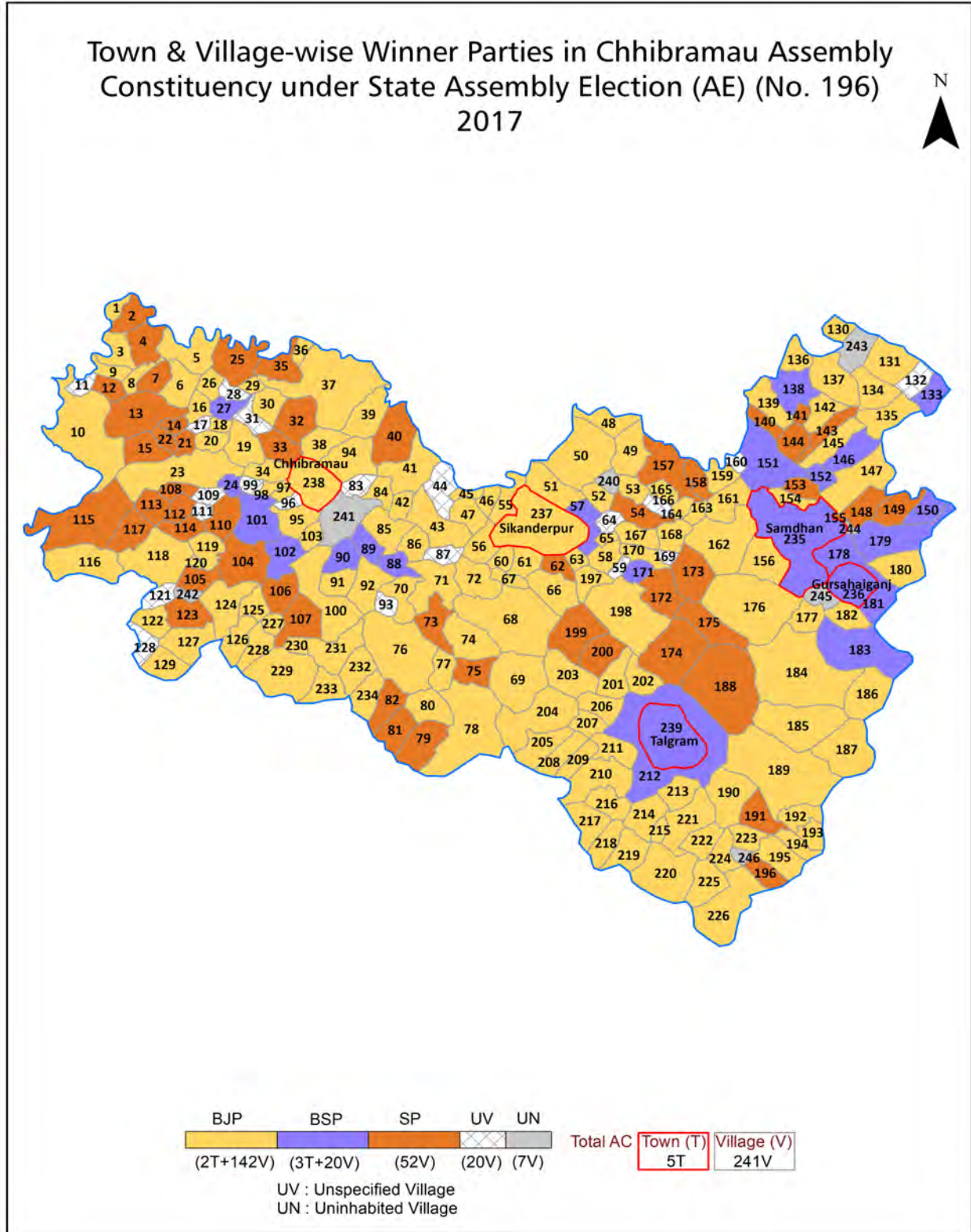
All rights reserved. No part of this book may be reproduced, stored in a retrieval system or transmitted in any form or by any means, mechanical photocopying, photographing, scanning, recording or otherwise without the prior written permission of the publisher. Please refer to Disclaimer at page no. 400 for the use of this publication.

Printed in India

Contents

No.	Particulars	Page No.
	Introduction	
1	Assembly Constituency - (Vidhan Sabha) at a Glance Features of Assembly as per Delimitation Commission of India (2008)	1-2
	Location and Political Maps	
2	Location Map Boundaries of Assembly Constituency - (Vidhan Sabha) in District Boundaries of Assembly Constituency under Parliamentary Constituency - (Lok Sabha) Town & Village-wise Winner Parties-2022, 2019, 2017, 2014, 2012 and 2009	3-11
	Administrative Setup (2011)	
3	District Sub-district Towns Villages Inhabited Villages Uninhabited Villages Village Panchayat Intermediate Panchayat	12-24
	Demographics (2011)	
4	Population Households Rural/Urban Population Towns and Villages by Population Size Sex Ratio (Total & 0-6 Years) Religious Population Social Population Literacy Rate	25-26
	Electoral Features	
5	Important Dates of Last Elections Held Electors by Gender Service Electors Voters Voters Turnout Polling Stations & Average Number of Electors per Polling Station Electors by Age Group Present Elected Representatives	27-32
	Historical Summary Election Results	
6	Vote Share of Major Parties Winning Margin (Number & Percentage) Polarity of Parties Summary Result of Assembly Segment of Parliamentary Election 2019, 2014, 2009, 2004 and 1999 Summary Result of Assembly Elections 2022, 2017, 2012, 2007, 2002, 1996, 1993, 1991, 1989, 1985, 1980, 1977, 1974, 1969, 1967, 1962 and 1957	33-57
	Polling Station Level Election Results	
7	Name and Number of Polling Station 2022, 2019, 2017, 2014, 2012 and 2009 Polling Station-wise Electors, Voters & Voters Turnout 2022, 2019, 2017, 2014, 2012 and 2009 Polling Station wise Elections Results 2022, 2019, 2017, 2014, 2012 and 2009	58-351
	Panchayat and Local Bodies Election Results	
8	Panchayat Result 2015 Urban Local Bodies Result 2012	352-378
	Share of Assembly Constituency	
9	Share of Assembly Constituency - (Vidhan Sabha) in State, District and Parliamentary Constituency - (Lok Sabha)	379
	Socio-Economic Amenities (2011)	
10	Access to Administrative Units Agricultural, Manufacturing and Industrial Commodities Demographic Indicators Education Health & Manpower Drinking Water Supply Sanitation Entertainment and Recreations Infrastructure Power Food Allocation Distribution and Marketing of Agriculture Commodities Infrastructure Transport and Road Infrastructure Communication Banking and Financial Services Land Use Irrigation Source	381-395
11	Abbreviation & Sources	396-399
12	Disclaimer	400

Location & Political Map



Administrative Setup

List of Village Panchayat & Intermediate Panchayat (Block) Name - 2011

Village Name	Village Panchayat Name	Intermediate Panchayat Name
Admapur Urf Kapurapur	Amapur	Talgram
Ahirua Rajaram Pur	Ahirua Rajaram Pur	Chhibramau
Akbar Pur	Akbar Pur	Chhibramau
Alampur	Alampur	Talgram
Alhanapur	Alhanapur	Chhibramau
Almapur Gahlaut	Sarai Daulat	Talgram
Amolar	Amolar	Talgram
Amrauli	Amrauli	Talgram
Anibojh	Anibojh	Talgram
Antpur	Antpur	Chhibramau
Asafpur Patti	Salem Pur	Talgram
Asalat Nagar	Asalat Nagar	Chhibramau
Asaltabad	Asaltabad	Chhibramau
Asaulia	Asaulia	Talgram
Aseh	Aseh	Chhibramau
Atiraj Pur	Atiraj Pur	Chhibramau
Atrauli	Kishan Pur	Talgram
Atrauli	Atrauli	Saurikh
Auoraie	Auoraie	Chhibramau
Ayub Pur	Musafir Pur	Talgram
Babrapur Makdumpur	Babrapur Makhdumpur	Talgram
Badhaura	Badhaura	Gugrapur
Bahadur Pur Nigoh	Bahadur Pur Nigoh	Chhibramau
Baisapur	Gadaura	Talgram
Balrampur	Balrampur	Chhibramau
Bamrauli	Bamrauli	Talgram
Bar Gaon	Bar Gaon	Talgram
Barai	Tilak Sarai	Talgram
Baruasabal Pur	Baruasabal Pur	Chhibramau

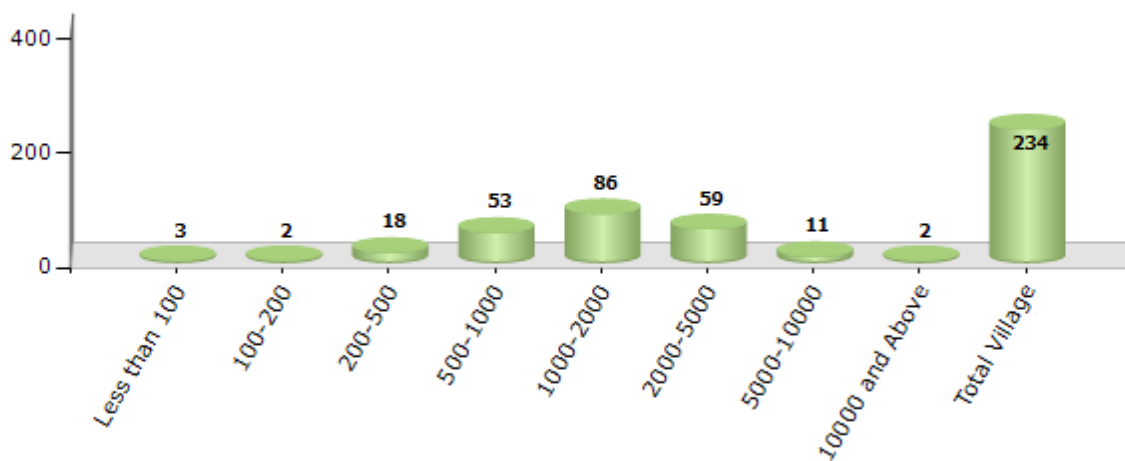
Contd....

Demographics

Number of Villages by Population Size - 2011

Less than 100	100-200	200-500	500-1000	1000-2000	2000-5000	5000-10000	10000 and Above	Total Village
3	2	18	53	86	59	11	2	234

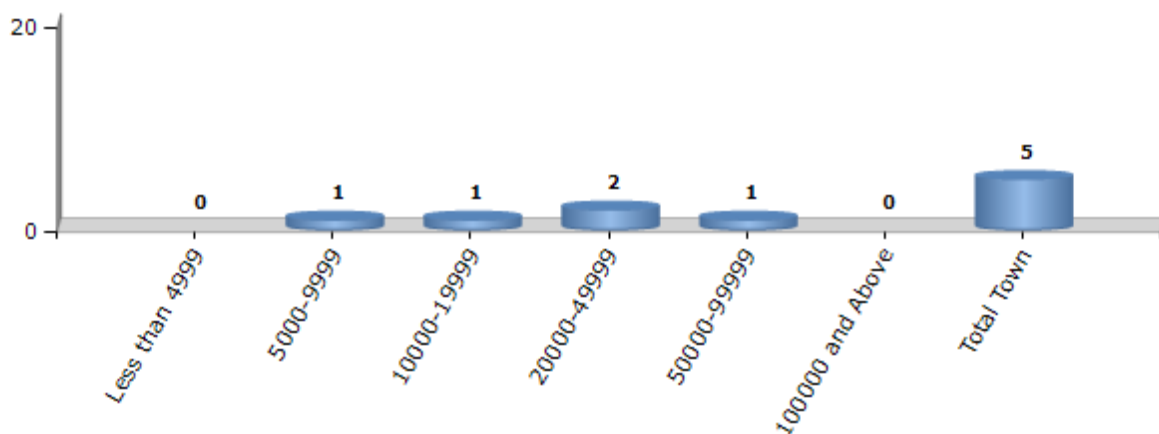
Number of Villages by Population Size - 2011



Number of Towns by Population Size - 2011

Less than 4999	5000-9999	10000-19999	20000-49999	50000-99999	100000 and Above	Total Town
0	1	1	2	1	0	5

Number of Towns by Population Size - 2011

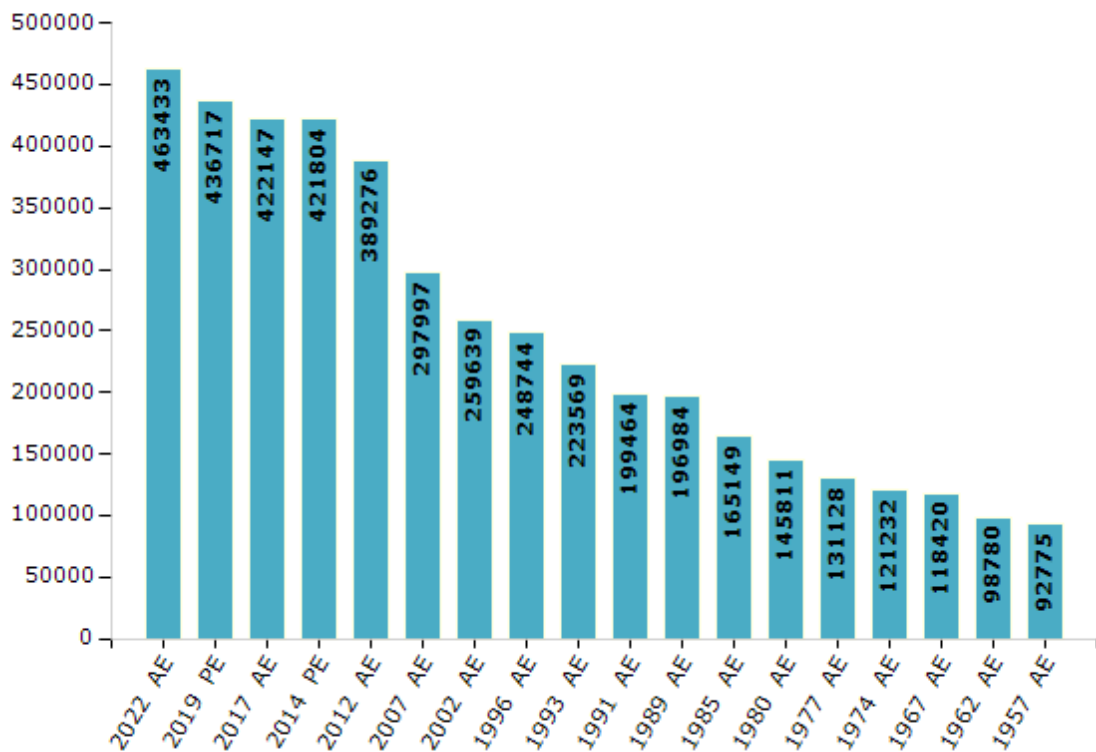


Electoral Features

Electors by Male & Female

Year	Male	Female	Others	Total	Year	Male	Female	Others	Total
2022 AE	251209	212207	17	463433	1991 AE	109750	89714	-	199464
2019 PE	239945	196757	15	436717	1989 AE	108383	88601	-	196984
2017 AE	232899	189230	18	422147	1985 AE	90893	74256	-	165149
2014 PE	233481	188306	17	421804	1980 AE	80301	65510	-	145811
2012 AE	217426	171844	6	389276	1977 AE	78558	52570	-	131128
2009 PE	-	-	-	-	1974 AE	64793	56439	-	121232
2007 AE	164158	133839	-	297997	1969 AE	-	-	-	-
2004 PE	-	-	-	-	1967 AE	-	-	-	118420
2002 AE	145521	114118	-	259639	1962 AE	-	-	-	98780
1999 PE	-	-	-	-	1957 AE	-	-	-	92775
1996 AE	136811	111933	-	248744	1952 AE	-	-	-	-
1993 AE	122971	100598	-	223569					

Number of Electors



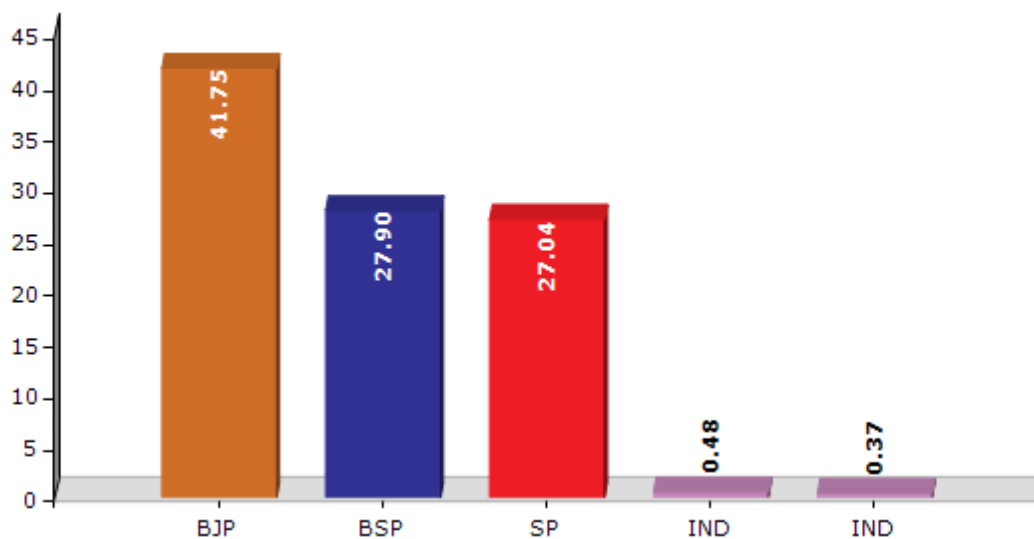
Note : AE : Assembly Election, PE : Assembly Segment of Parliamentary Election

Historical Summary Election Results

Summary Result of Assembly Election - 2017

Candidate Name	Party	Votes	Votes %
Archana Pandey	BJP	112209	41.75
Tahir Hussain Siddiqui	BSP	74985	27.9
Arvind Singh	SP	72663	27.04
Meera Devi	IND	1287	0.48
Taskeen	IND	989	0.37
Umesh Chandra	IND	968	0.36
Sanjeev Kumar	IND	837	0.31
Umashankar	MNVP	612	0.23
Vivek Kumar	JAM	570	0.21
Rajesh Kumar Singh	BSRD	523	0.19
Ashish	IND	500	0.19
Kusum	BMUP	292	0.11
Archana	IND	263	0.1
Surendra Singh	SDU	195	0.07
	NOTA	1861	0.69

Votes Percentage of Top Parties - 2017



Polling Station Level Election Results

Number and Name of Polling Stations (PS) (2022)

Number of Polling Stations	Name of Polling Stations	Number of Polling Stations	Name of Polling Stations
1	P.S. Dalupur	22	P.S. Mohan Nagla
2	G.P.S. Sultanpur	23	P.S. Ladaita
3	P.S. Dileppur	24	U.P.S. Ghiloi Khas Room No.1
4	U.P.S. Ranveerpur (Narayanpur)	25	P.S. Rampur Nigoh
5	P.S. Deenpur	26	P.S. Bahadurpur Nigoh
6	P.S. Fareedpur	27	P.S. Udhannapur Ghiloi
7	P.S. Ram Khera	28	P.S. Mahmoodpur Kirat
8	P.S. Bharuali Sirkaneapur	29	P.S. Nigoh Khas Room No. 1
9	P.S. Merapur Room No.1	30	P.S. Nigoh Khas Room No.2
10	P.S. Merapur Room No.2	31	P.S. Sikandarpur Nigoh (Nagla Leeta)
11	P.S. Panthara	32	Baratghar Badepur
12	P.S. Bholi Nagariya Pantha Room No. 1	33	P.S. Dhipari
13	P.S. Bholi Nagariya Panthara Room No. 2	34	P.S. Karmullapur
14	P.S. Kunarpur Urf Lodhpur Room No. 1	35	P.S. Admapur
15	P.S. Kunarpur Urf Lodhpur Room No.2	36	P.S. Barua Sabalpur
16	P.S. Karnauli	37	Prempur Vidhyapeeth Inter College Prempur Room No 1
17	P.S. Karnauli Extra Room Room No. 2	38	Prempur Vidhyapeeth Inter College Prempur Room No.2
18	P.S. Saisarpur Room No. 1	39	P.S. Sarai Gopal Room No. 1
19	P.S. Saisarpur Room No. 2	40	P.S. Sarai Gopal Room No.2
20	P.S. Nandlalpur	41	P.S. Harkaranpur
21	P.S. Mahmoodpur Jageer	42	P.S. Nagla Bhaja Room No. 1

Contd....

Polling Station Level Election Results

Polling Station-wise Votes Secured by Overall Top Five Parties in Chhibramau Assembly in Assembly Election (AE) under Kannauj Parliamentary Constituency in Uttar Pradesh (2022)

Number of Polling Station	Winner - Archana Pandey (BJP)	Runner-up - Arvind Singh Yadav (SP)	3rd - Waheeda Bano Urf Juhi Sultan (BSP)	4th - Mohd Chandan (JANADIP)	5th - Sanjay (IND)	NOTA	Other	Total Votes Secured
36	158	460	1	1	5	0	3	628
37	235	219	26	85	2	0	14	581
38	30	226	73	6	2	0	5	342
39	182	169	68	56	3	0	2	480
40	171	222	5	5	0	0	1	404
41	301	207	6	10	4	0	9	537
42	472	135	60	30	3	0	9	709
43	28	382	1	0	1	0	0	412
44	233	182	2	0	0	0	4	421
45	154	262	3	0	1	0	6	426
46	73	666	13	0	4	0	7	763
47	201	261	63	1	5	0	7	538
48	367	109	17	1	5	0	11	510
49	39	777	2	1	1	0	2	822
50	46	622	71	0	4	0	4	747
51	112	495	5	38	3	0	14	667
52	222	311	15	20	5	0	4	577
53	42	386	3	0	0	0	0	431
54	58	390	3	1	3	0	3	458
55	275	150	11	3	5	0	5	449
56	375	183	3	2	4	0	7	574
57	245	80	4	0	3	0	1	333
58	249	105	1	6	1	0	7	369
59	182	187	86	0	1	0	7	463
60	391	148	13	1	0	0	7	560
61	250	63	2	0	0	0	0	315
62	389	88	2	83	2	0	1	565
63	372	53	34	0	0	0	0	459
64	246	52	12	0	0	0	1	311
65	412	252	2	0	3	0	1	670
66	34	459	0	0	4	0	5	502
67	10	367	9	0	1	0	2	389
68	403	32	1	0	1	0	0	437
69	336	169	45	0	1	0	12	563
70	8	448	0	0	0	0	0	456

Contd....

Polling Station Level Election Results

Winner, Runner-up and 3rd Party Position & Winning Margin According to Polling Stations in Chhibramau Assembly in Assembly Election (AE) under Kannauj Parliamentary Constituency in Uttar Pradesh (2022)

Polling Station Number	Winner Party	Winner Votes (%)	Runner-up Party	Runner-up Votes (%)	Winning Margin Votes (%)	Third Party	Third Party Votes (%)	Other Votes (%)
71	SP	115 (50)	BJP	107 (46.52)	8 (3.48)	BSP	5 (2.17)	3 (1.3)
72	SP	201 (61.09)	BJP	123 (37.39)	78 (23.7)	BSP	3 (0.91)	2 (0.61)
73	BJP	270 (54.66)	SP	209 (42.31)	61 (12.35)	BSP	8 (1.62)	7 (1.42)
74	BJP	503 (82.19)	SP	95 (15.52)	408 (66.67)	IND (S)	6 (0.98)	8 (1.31)
75	BJP	461 (70.06)	SP	159 (24.16)	302 (45.9)	JANADIP	26 (3.95)	12 (1.82)
76	BJP	200 (53.19)	SP	111 (29.52)	89 (23.67)	BSP	58 (15.43)	7 (1.86)
77	BJP	376 (86.84)	SP	47 (10.85)	329 (75.99)	INC	3 (0.69)	7 (1.62)
78	BJP	490 (77.65)	SP	82 (13)	408 (64.65)	BSP	48 (7.61)	11 (1.74)
79	BJP	186 (70.45)	SP	68 (25.76)	118 (44.69)	BSP	8 (3.03)	2 (0.76)
80	SP	469 (95.13)	BJP	12 (2.43)	457 (92.7)	BSP	3 (0.61)	9 (1.83)
81	BJP	324 (57.86)	SP	205 (36.61)	119 (21.25)	IND (S)	11 (1.96)	20 (3.57)
82	BJP	416 (82.7)	SP	68 (13.52)	348 (69.18)	BSP	16 (3.18)	3 (0.6)
83	BJP	369 (75)	SP	71 (14.43)	298 (60.57)	BSP	33 (6.71)	19 (3.86)
84	BJP	199 (56.37)	SP	93 (26.35)	106 (30.02)	BSP	52 (14.73)	9 (2.55)
85	BJP	141 (48.62)	SP	97 (33.45)	44 (15.17)	BSP	33 (11.38)	19 (6.55)
86	SP	206 (47.8)	BJP	139 (32.25)	67 (15.55)	BSP	46 (10.67)	40 (9.28)
87	BJP	169 (35.5)	BSP	107 (22.48)	62 (13.02)	SP	94 (19.75)	106 (22.27)
88	BJP	272 (55.97)	SP	121 (24.9)	151 (31.07)	BSP	59 (12.14)	34 (7)
89	BJP	308 (73.86)	SP	72 (17.27)	236 (56.59)	BSP	30 (7.19)	7 (1.68)
90	BJP	280 (63.64)	SP	135 (30.68)	145 (32.96)	BSP	15 (3.41)	10 (2.27)
91	BJP	199 (57.18)	SP	96 (27.59)	103 (29.59)	BSP	40 (11.49)	13 (3.74)
92	BJP	193 (52.3)	SP	84 (22.76)	109 (29.54)	BSP	61 (16.53)	31 (8.4)
93	BJP	270 (64.29)	JANADIP	72 (17.14)	198 (47.15)	SP	47 (11.19)	31 (7.38)
94	SP	380 (95.48)	BJP	17 (4.27)	363 (91.21)	BSP	1 (0.25)	0 (0)
95	BJP	261 (72.3)	SP	97 (26.87)	164 (45.43)	BSP	2 (0.55)	1 (0.28)
96	BJP	231 (45.56)	BSP	123 (24.26)	108 (21.3)	SP	117 (23.08)	36 (7.1)
97	BJP	255 (55.08)	SP	133 (28.73)	122 (26.35)	BSP	65 (14.04)	10 (2.16)
98	BJP	214 (51.94)	SP	172 (41.75)	42 (10.19)	BSP	22 (5.34)	4 (0.97)
99	BJP	381 (53.59)	SP	234 (32.91)	147 (20.68)	BSP	42 (5.91)	54 (7.59)
100	BJP	213 (53.38)	SP	131 (32.83)	82 (20.55)	BSP	49 (12.28)	6 (1.5)
101	BJP	266 (70.74)	SP	105 (27.93)	161 (42.81)	BSP	2 (0.53)	3 (0.8)
102	BJP	434 (60.7)	SP	224 (31.33)	210 (29.37)	BSP	47 (6.57)	10 (1.4)
103	BJP	552 (79.08)	SP	126 (18.05)	426 (61.03)	BSP	12 (1.72)	8 (1.15)
104	SP	469 (58.04)	BJP	302 (37.38)	167 (20.66)	BSP	34 (4.21)	3 (0.37)
105	SP	337 (93.09)	BSP	20 (5.52)	317 (87.57)	BJP	3 (0.83)	2 (0.55)

Contd....

Socio-Economic Amenities - Rural

Access to Education Facilities

Particulars	Number of Villages (% of Population)				
	Available	Not Available	If Not Available (Distance of Nearest Facility)		
			A	B	C
Govt. Primary School	206 (96)	28 (4)	19 (3)	0 (0)	0 (0)
Private Primary School	31 (20)	203 (80)	1 (0)	0 (0)	0 (0)
Govt. Middle School	121 (70)	113 (30)	65 (15)	7 (1)	0 (0)
Private Middle School	36 (26)	198 (74)	8 (3)	5 (1)	0 (0)
Govt. Secondary School	2 (2)	232 (98)	67 (28)	37 (12)	3 (1)
Private Secondary School	31 (24)	203 (76)	51 (18)	12 (5)	2 (1)
Govt. Senior Secondary School	5 (4)	229 (96)	63 (23)	43 (16)	6 (2)
Private Senior Secondary School	19 (18)	215 (82)	43 (16)	18 (8)	8 (3)
Govt. Arts and Science Degree College	0 (0)	234 (100)	8 (2)	56 (21)	40 (18)
Private Arts and Science Degree College	7 (5)	227 (95)	29 (16)	26 (11)	29 (10)
Govt. Engineering College	0 (0)	234 (100)	0 (0)	2 (1)	140 (61)
Private Engineering College	0 (0)	234 (100)	2 (1)	1 (1)	29 (13)
Govt. Medicine College	0 (0)	234 (100)	11 (3)	6 (4)	151 (63)
Private Medicine College	1 (0)	233 (100)	0 (0)	0 (0)	7 (6)
Govt. Management Institute	0 (0)	234 (100)	1 (0)	0 (0)	120 (46)
Private Management Institute	0 (0)	234 (100)	0 (0)	2 (0)	35 (19)
Govt. Polytechnic	0 (0)	234 (100)	1 (0)	0 (0)	167 (71)
Private Polytechnic	0 (0)	234 (100)	0 (0)	0 (0)	2 (2)
Govt. Vocational Training School/ITI	1 (0)	233 (100)	1 (0)	3 (1)	168 (72)
Private Vocational Training School/ITI	0 (0)	234 (100)	0 (0)	0 (0)	3 (2)
Govt. Non Formal Training Centre	6 (3)	228 (97)	5 (2)	35 (13)	94 (39)
Private Non Formal Training Centre	1 (2)	233 (98)	0 (0)	0 (0)	6 (4)
Govt. School For Disabled	0 (0)	234 (100)	0 (0)	15 (5)	121 (52)
Private School For Disabled	0 (0)	234 (100)	0 (0)	0 (0)	6 (4)
Government Others	0 (0)	234 (100)	0 (0)	0 (0)	0 (0)
Private Others	0 (0)	234 (100)	0 (0)	0 (0)	0 (0)

Note : Distance A : Less than 5 km; B : Between 5-10 km; C : 10+ km.; Source : Data Analysis is based on 2011 Census.

DISCLAIMER

The Terms of Use and Disclaimer of Datanet India Private Limited (hereinafter referred to as "Datanet") for use of this analysis report of **Chhibramau Assembly Constituency (Chhibramau Vidhan Sabha)** :-

1. **Assembly Factbook™** is a Registered Trade Mark owned by Datanet.
2. All the maps are sketched and graphical representation only and have not been drawn to the scale and also not to represent the actual geographical area or boundary of the unit.
3. The data for the aforesaid analysis is based on authentic sources and has been culled from the various publications of Census, CSO and NSSO for district and block level data, various central and state government departments, Central & State Elections Commissions and the concerned Returning Officers' releases, Electoral Rolls, Election results and allied publications, internal assessment, surveys, estimates and analysis. Therefore, certain adjustment of data at micro level may have been done to arrive closer to the macro data.
4. Data have been provided on an "As Is" and "As AVAILABLE" basis
5. The colours shown in the maps or diagram and charts of a particular party, alliance or AC are indicative and do not represent them.
6. This publication which includes maps, sheets, graphs and data would be the property under copyright of Datanet only. The user may use these for its internal study, analysis and research purposes. It's public display, re-selling or any commercial uses by the user are not allowed.
7. Datanet has taken due care and caution in compilation and processing of data and allied information, but does not guarantee the accuracy, adequacy or completeness of any information/analysis and will be not responsible for any errors or omissions or for the results obtained from the use of such information/analysis.
8. All the contents for the publication have been culled from various authentic sources and Datanet reasonably believes such sources to be reliable, but does not make any representations, express or implied as to the accuracy or fitness of use of such information. The information or contents of the information/analysis do not constitute advice and should not be relied upon in making (or refraining from making) any decision. Any reliance placed upon the information provided by Datanet is the sole responsibility and strictly at the user's risk.
9. In no event will Datanet be liable for any damages (including, without limitation, damages for loss of business projects, or loss of profits) arising in contract, tort or otherwise from the use of or inability to use any of its contents, or from any action taken (or refrained from being taken) as a result of using the analysis or any of its contents. Datanet its directors, owners, editors, officials, employees, distributor and agents or any associate will not be liable for any errors in the information contained or any consequences arising from the use of the contents of the provided information/analysis.
10. If any provision of these terms and conditions is held invalid or illegal or unenforceable for any reason by any court of competent jurisdiction, such provision shall be severed and the remainder of provisions of the terms and conditions shall continue in full force and effect as if the Term of Use had been executed with the invalid, illegal or unenforceable provision eliminated.
11. If there are any discrepancies in the information provided, please bring it to attention of Datanet for suitable rectification measures.

Buy Online This Complete Book At
Datanet India eBooks Store

www.indiastatpublications.com

or go directly at

[http://www.indiastatpublications.com/
Assembly_factbook/Uttar Pradesh/Kannauj/ Chhibramau](http://www.indiastatpublications.com/Assembly_factbook/Uttar%20Pradesh/Kannauj/Chhibramau)

 **indiastat**elections

ISBN : 978-93-5822-097-1



9 789358 220971