



Uttar Pradesh

Assembly Factbook™

Manjhanpur Assembly Constituency



Key Electoral Data of Manjhanpur
Assembly Constituency (Vidhan Sabha)

Uttar Pradesh
Assembly FactbookTM
Manjhanpur Assembly Constituency



Manjhanpur Vidhan Sabha

Editor & Director

Dr. R.K. Thukral

Research Editor

Dr. Shafeeq Rahman

**Compiled, Researched and Published by
Datanet India Pvt. Ltd.**

D-100, 1st Floor,

Okhla Industrial Area, Phase-I,

New Delhi- 110020.

Ph.: 91-11- 43580781-84

Email : support@indiastatpublications.com

Website : www.indiastatelections.com

Online Book Store :

www.indiastatpublications.com

Report No. : AFB/UP-252-0123

ISBN : 978-93-5905-242-7

First Edition : January, 2018

Sixth Updated Edition : January, 2023

Price : Rs.11500/-

US\$ 310

© Datanet India Pvt. Ltd.

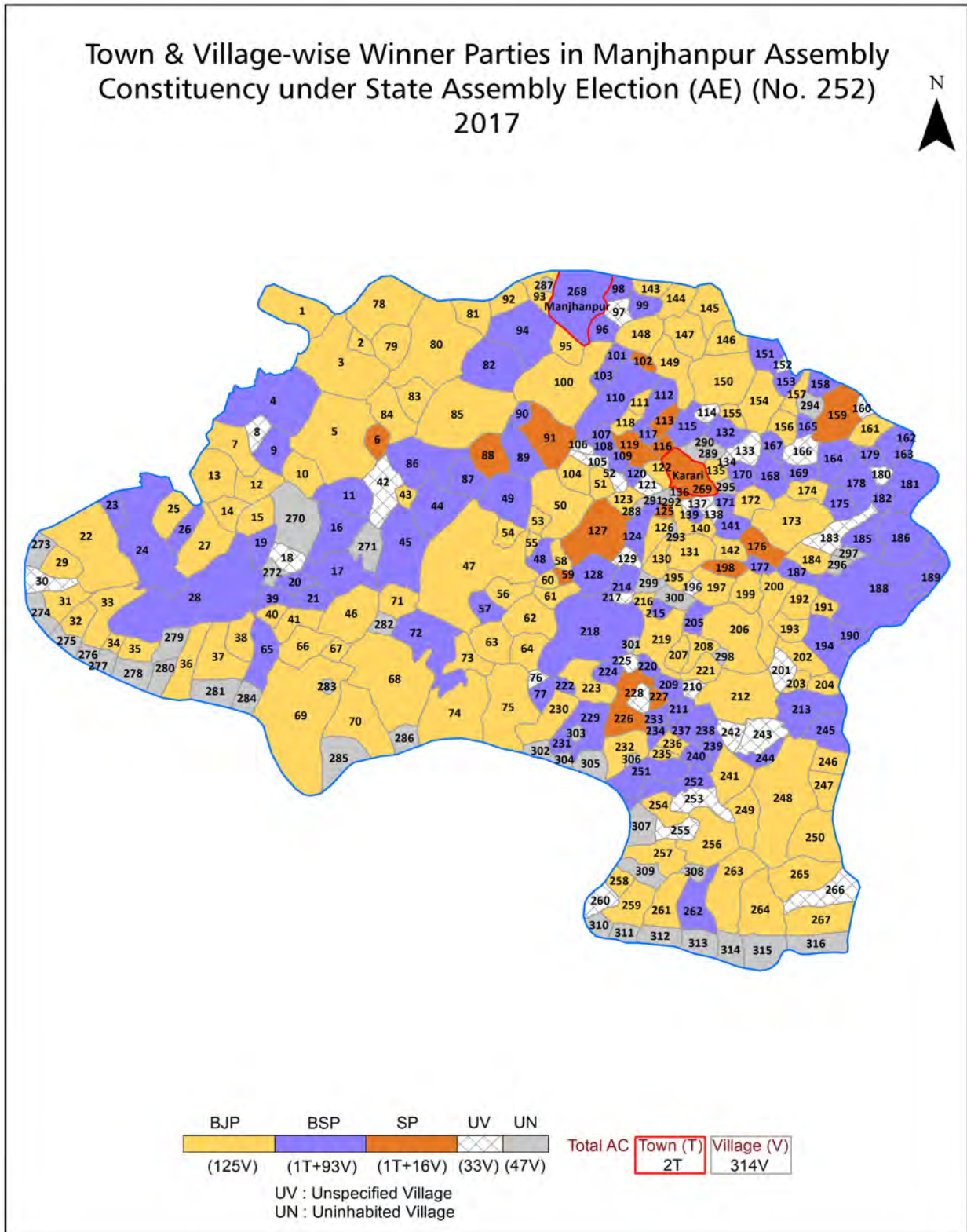
All rights reserved. No part of this book may be reproduced, stored in a retrieval system or transmitted in any form or by any means, mechanical photocopying, photographing, scanning, recording or otherwise without the prior written permission of the publisher. Please refer to Disclaimer at page no. 344 for the use of this publication.

Printed in India

Contents

No.	Particulars	Page No.
	Introduction	
1	Assembly Constituency - (Vidhan Sabha) at a Glance Features of Assembly as per Delimitation Commission of India (2008)	1-2
	Location and Political Maps	
2	Location Map Boundaries of Assembly Constituency - (Vidhan Sabha) in District Boundaries of Assembly Constituency under Parliamentary Constituency - (Lok Sabha) Town & Village-wise Winner Parties-2022, 2019, 2017, 2014, 2012 and 2009	3-11
	Administrative Setup (2011)	
3	District Sub-district Towns Villages Inhabited Villages Uninhabited Villages Village Panchayat Intermediate Panchayat	12-26
	Demographics (2011)	
4	Population Households Rural/Urban Population Towns and Villages by Population Size Sex Ratio (Total & 0-6 Years) Religious Population Social Population Literacy Rate	27-28
	Electoral Features	
5	Important Dates of Last Elections Held Electors by Gender Service Electors Voters Voters Turnout Polling Stations & Average Number of Electors per Polling Station Electors by Age Group Present Elected Representatives	29-34
	Historical Summary Election Results	
6	Vote Share of Major Parties Winning Margin (Number & Percentage) Polarity of Parties Summary Result of Assembly Segment of Parliamentary Election 2019, 2014, 2009, 2004 and 1999 Summary Result of Assembly Elections 2022, 2017, 2012, 2007, 2002, 1996, 1991, 1989, 1985, 1980, 1977, 1974, 1969, 1967 and 1957	35-57
	Polling Station Level Election Results	
7	Name and Number of Polling Station 2022, 2019, 2017, 2014, 2012 and 2009 Polling Station-wise Electors, Voters & Voters Turnout 2022, 2019, 2017, 2014, 2012 and 2009 Polling Station wise Elections Results 2022, 2019, 2017, 2014, 2012 and 2009	58-303
	Panchayat and Local Bodies Election Results	
8	Panchayat Result 2015 Urban Local Bodies Result 2012	304-322
	Share of Assembly Constituency	
9	Share of Assembly Constituency - (Vidhan Sabha) in State, District and Parliamentary Constituency - (Lok Sabha)	323
	Socio-Economic Amenities (2011)	
10	Access to Administrative Units Agricultural, Manufacturing and Industrial Commodities Demographic Indicators Education Health & Manpower Drinking Water Supply Sanitation Entertainment and Recreations Infrastructure Power Food Allocation Distribution and Marketing of Agriculture Commodities Infrastructure Transport and Road Infrastructure Communication Banking and Financial Services Land Use Irrigation Source	325-339
11	Abbreviation & Sources	340-343
12	Disclaimer	344

Location & Political Map



Administrative Setup

List of Village Panchayat & Intermediate Panchayat (Block) Name - 2011

Village Name	Village Panchayat Name	Intermediate Panchayat Name
Adahara	Adahara	Manjhanpur
Adhaoli	Adhaoli	Sarsawan
Agiyouna	Agiyouna	Manjhanpur
Aingawa Uparhar	Aingawa Uparhar	Kaushambi
Ajarouli	Ajarouli	Sarsawan
Akoura	Gauhani	Kaushambi
Alai Urf Bakshipar	Alai Urf Bakshipar	Sarsawan
Alawara	Alawara	Sarsawan
Ambawan Pashchim	Ambawan Pashchim	Manjhanpur
Ambawan Purab	-	Manjhanpur
Amina	Amina	Sarsawan
Aminpur Sawaron	Aminpur Sawaron	Manjhanpur
Amura	Chak Sewalipur	Manjhanpur
Andhawa	Andhawa	Sarsawan
Arka Fatehpur	Arka Fatehpur	Kaushambi
Ashadha	Ashadha	Manjhanpur
Atarsuiya	Atarsuiya	Kaushambi
Awana Alampur	Awana Alampur	Kaushambi
Babhan Kanti	Bhatwariya	Kaushambi
Babhanpura	Lahna	Manjhanpur
Babura	Babura	Manjhanpur
Badahari Uparhar	Badahari Uparhar	Sarsawan
Badalepur	Para Hasanpur	Manjhanpur
Bahadurpur	Bahadurpur	Manjhanpur
Baigawan Fatehpur	Baigawan Fatehpur	Kaushambi
Bairampur	Palra	Sarsawan
Bakorha	Atar Suiya	Kaushambi
Ballopur	Bakhpuri	Kaushambi
Bandhawa Kalyan	Ibrahimpur	Manjhanpur

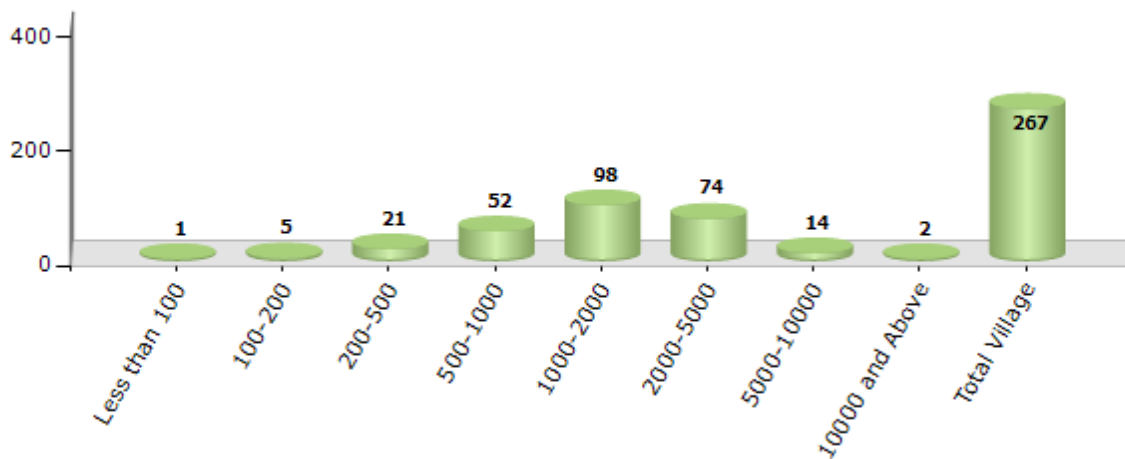
Contd....

Demographics

Number of Villages by Population Size - 2011

Less than 100	100-200	200-500	500-1000	1000-2000	2000-5000	5000-10000	10000 and Above	Total Village
1	5	21	52	98	74	14	2	267

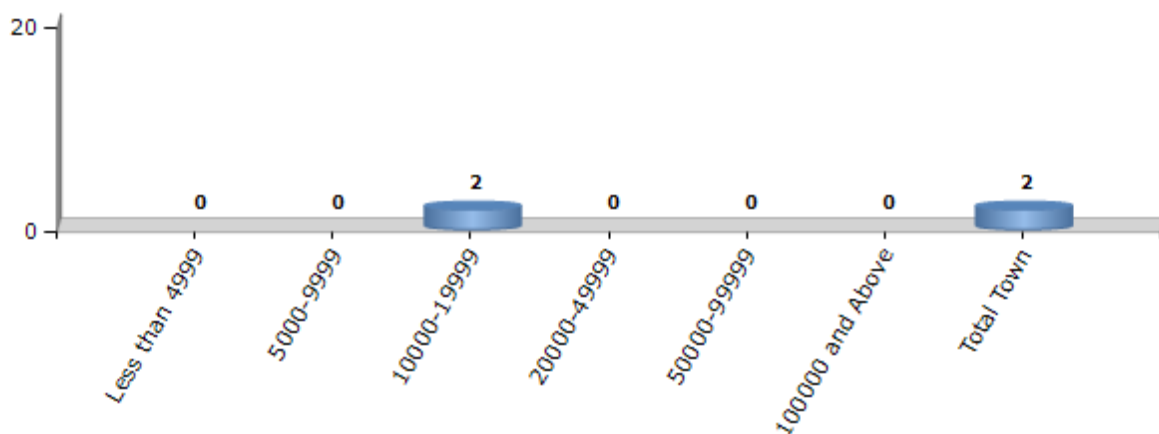
Number of Villages by Population Size - 2011



Number of Towns by Population Size - 2011

Less than 4999	5000-9999	10000-19999	20000-49999	50000-99999	100000 and Above	Total Town
0	0	2	0	0	0	2

Number of Towns by Population Size - 2011

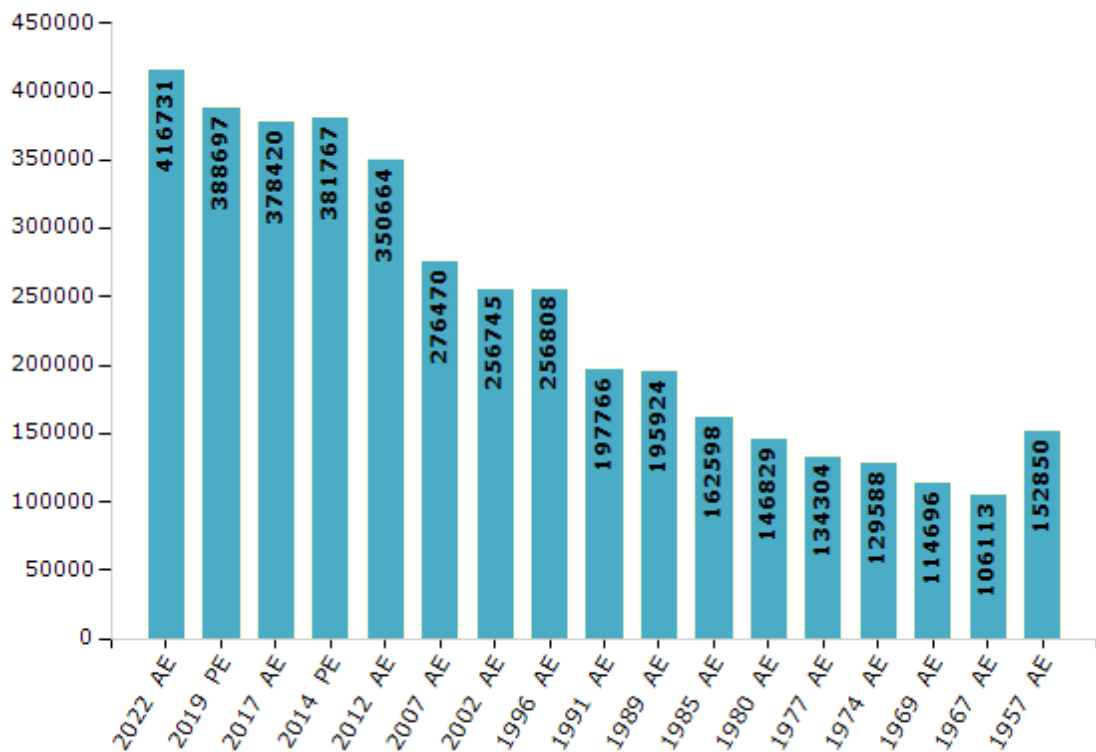


Electoral Features

Electors by Male & Female

Year	Male	Female	Others	Total	Year	Male	Female	Others	Total
2022 AE	222905	193826	0	416731	1991 AE	109411	88355	-	197766
2019 PE	210759	177938	0	388697	1989 AE	107767	88157	-	195924
2017 AE	207397	171023	0	378420	1985 AE	89429	73169	-	162598
2014 PE	211870	169880	17	381767	1980 AE	80771	66058	-	146829
2012 AE	194694	155970	0	350664	1977 AE	73972	60332	-	134304
2009 PE	-	-	-	-	1974 AE	71360	58228	-	129588
2007 AE	149020	127450	-	276470	1969 AE	63092	51604	-	114696
2004 PE	-	-	-	-	1967 AE	-	-	-	106113
2002 AE	139616	117129	-	256745	1962 AE	-	-	-	-
1999 PE	-	-	-	-	1957 AE	-	-	-	152850
1996 AE	141252	115556	-	256808	1952 AE	-	-	-	-
1993 AE	-	-	-	-					

Number of Electors



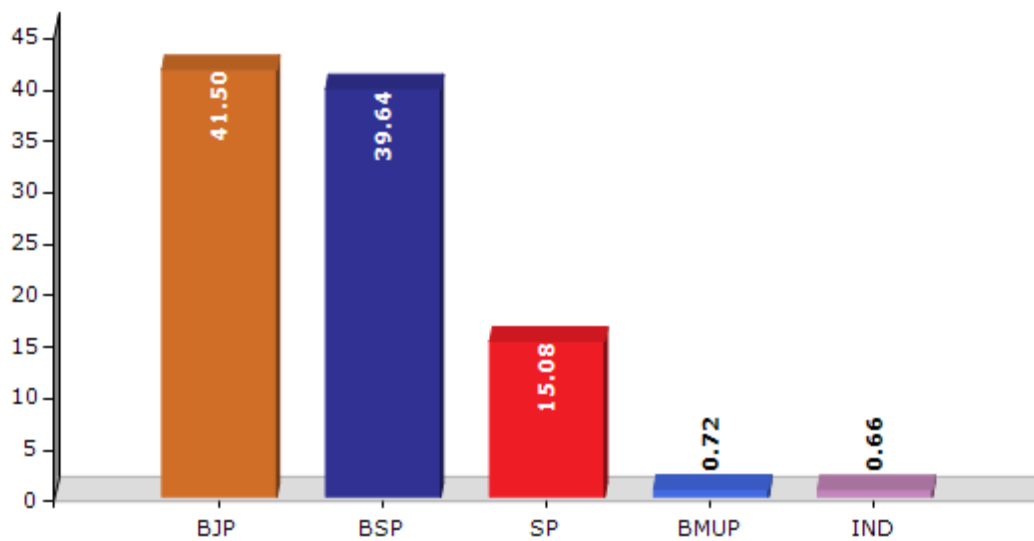
Note : AE : Assembly Election, PE : Assembly Segment of Parliamentary Election

Historical Summary Election Results

Summary Result of Assembly Election - 2017

Candidate Name	Party	Votes	Votes %
Lal Bahadur	BJP	92818	41.5
Indrajeet Saroj	BSP	88658	39.64
Hemant Kumar Tunnu	SP	33717	15.08
Jaykaran	BMUP	1604	0.72
Bal Chandra Gautam	IND	1473	0.66
Vikram Singh Rajpasi	BKRP	1414	0.63
	NOTA	3949	1.77

Votes Percentage of Top Parties - 2017



Polling Station Level Election Results

Number and Name of Polling Stations (PS) (2022)

Number of Polling Stations	Name of Polling Stations	Number of Polling Stations	Name of Polling Stations
1	P.S. Baraula	22	P.S. Gauspur Tikari Paschimi Bhag
2	P.S. Kherwa	23	U.P.S. Bhelkha Purvi Bhag
3	P.S. Uno Uttari Bhag	24	U.P.S. Bhelkha Paschimi Bhag
4	P.S. Uno Dakshini Bhag	25	U.P.S. Bhelkha Madhya Bhag
5	P.S. Uno Madhya Bhag	26	P.S. Pata Purvi Bhag
6	P.S. Babhanpurwa	27	P.S. Pata Paschimi Bhag
7	P.S. Umara	28	P.S. Mahuakhada
8	P.S. Devara Uttari Bhag	29	P.S. Manjhanpur Navnirmit Bhawan Purvi Bhag
9	P.S. Devara Dakshini Bhag	30	P.S. Manjhanpur Navnirmit Bhawan Dakshini Bhag
10	P.S. Chak Uttari Bhag	31	P.S. Manjhanpur Navnirmit Bhawan Madhya Bhag
11	P.S. Chak Dakshini Bhag	32	P.S. Manjhanpur Navnirmit Bhawan Paschimi Madhya Bhag
12	P.S. Thambha	33	P.S. Hazratganj
13	P.S. Nayapurwa	34	Sri Durga Devi Inter College Osa Uttari Bhag
14	P.S. Tenshahalamabad Uttari Bhag	35	Sri Durga Devi Inter College Osa Dakshini Bhag
15	P.S. Tenshahalamabad Madhya Bhag	36	P.S. Khora
16	P.S. Tenshahalamabad Dakshini Bhag	37	P.S. Chaknagar-I Purvi Bhag
17	P.S. Arjalipur	38	P.S. Chaknagar-I Madhya Bhag
18	P.S. Bhaddurpur Purvi Bhag	39	U.P.S. Manjhanpur
19	P.S. Bhaddurpur Paschimi Bhag	40	Kastoorba Gandhi Awasiya Balika Vidyalaya Manjhanpur Purvi Bhag
20	P.S. Maduki	41	Kastoorba Gandhi Awasiya Balika Vidyalaya Manjhanpur Madhya Bhag
21	P.S. Gauspur Tikari Purvi Bhag	42	Kastoorba Gandhi Awasiya Balika Vidyalaya Manjhanpur Paschimi Bhag

Contd....

Polling Station Level Election Results

Polling Station-wise Votes Secured by Overall Top Five Parties in Manjhanpur Assembly in Assembly Election (AE) under Kaushambi Parliamentary Constituency in Uttar Pradesh (2022)

Number of Polling Station	Winner - Indrajeet Saroj (SP)	Runner-up - Lal Bahadur (BJP)	3rd - Neetu Kanojia (BSP)	4th - Arun Vidyarthi Advocate (INC)	5th - Laakhan Singh Rajpasi (JANADIP)	NOTA	Other	Total Votes Secured
36	114	275	43	3	8	0	11	454
37	257	122	19	3	3	2	1	407
38	172	139	5	6	1	2	1	326
39	390	182	53	1	4	0	2	632
40	100	195	35	3	2	2	2	339
41	101	132	10	6	1	0	0	250
42	319	180	102	8	8	9	5	631
43	262	326	152	7	7	12	9	775
44	180	570	31	12	6	14	6	819
45	105	416	5	8	2	1	1	538
46	280	211	108	6	7	2	4	618
47	418	180	39	8	4	5	6	660
48	498	92	26	3	6	0	0	625
49	279	241	75	13	3	9	4	624
50	179	223	7	5	4	2	1	421
51	70	348	18	3	3	4	6	452
52	472	24	48	10	0	6	4	564
53	233	418	41	3	7	5	7	714
54	176	260	22	9	11	4	7	489
55	212	201	20	10	10	7	3	463
56	154	222	34	3	3	7	2	425
57	153	220	23	6	3	11	3	419
58	293	260	81	15	5	4	8	666
59	232	205	48	4	5	5	10	509
60	170	256	27	7	2	2	3	467
61	315	330	45	20	38	15	28	791
62	191	122	77	19	7	6	5	427
63	223	205	19	6	5	14	8	480
64	295	210	50	5	5	3	7	575
65	387	126	70	9	16	2	6	616
66	362	214	20	10	13	15	3	637
67	327	102	14	6	5	11	7	472
68	278	456	30	11	10	8	7	800
69	226	111	31	6	2	2	2	380
69A	219	127	55	3	4	2	1	411

Contd....

Polling Station Level Election Results

Winner, Runner-up and 3rd Party Position & Winning Margin According to Polling Stations in Manjhanpur Assembly in Assembly Election (AE) under Kaushambi Parliamentary Constituency in Uttar Pradesh (2022)

Polling Station Number	Winner Party	Winner Votes (%)	Runner-up Party	Runner-up Votes (%)	Winning Margin Votes (%)	Third Party	Third Party Votes (%)	Other Votes (%)
70	SP	342 (49.57)	BJP	285 (41.3)	57 (8.27)	BSP	25 (3.62)	38 (5.51)
71	SP	300 (50.76)	BJP	259 (43.82)	41 (6.94)	BSP	13 (2.2)	19 (3.21)
72	SP	354 (61.57)	BJP	132 (22.96)	222 (38.61)	BSP	36 (6.26)	53 (9.22)
73	BJP	326 (57.29)	SP	164 (28.82)	162 (28.47)	BSP	35 (6.15)	44 (7.73)
74	SP	345 (66.6)	BSP	105 (20.27)	240 (46.33)	BJP	48 (9.27)	20 (3.86)
75	SP	454 (61.27)	BJP	157 (21.19)	297 (40.08)	BSP	100 (13.5)	30 (4.05)
76	SP	408 (65.07)	BJP	154 (24.56)	254 (40.51)	BSP	36 (5.74)	29 (4.63)
77	SP	301 (57.44)	BSP	125 (23.85)	176 (33.59)	BJP	61 (11.64)	37 (7.06)
78	SP	286 (52.67)	BJP	123 (22.65)	163 (30.02)	BSP	105 (19.34)	29 (5.34)
79	SP	306 (48.57)	BJP	201 (31.9)	105 (16.67)	BSP	74 (11.75)	49 (7.78)
80	SP	362 (60.64)	BSP	144 (24.12)	218 (36.52)	BJP	76 (12.73)	15 (2.51)
81	SP	403 (64.38)	BSP	130 (20.77)	273 (43.61)	BJP	57 (9.11)	36 (5.75)
82	BSP	222 (45.87)	SP	191 (39.46)	31 (6.41)	BJP	42 (8.68)	29 (5.99)
83	SP	218 (48.44)	BJP	126 (28)	92 (20.44)	BSP	64 (14.22)	42 (9.33)
84	BJP	175 (40.32)	SP	171 (39.4)	4 (0.92)	BSP	62 (14.29)	26 (5.99)
85	SP	398 (52.3)	BJP	201 (26.41)	197 (25.89)	BSP	129 (16.95)	33 (4.34)
86	SP	192 (61.94)	BJP	100 (32.26)	92 (29.68)	BSP	11 (3.55)	7 (2.26)
87	BJP	281 (42.64)	SP	272 (41.27)	9 (1.37)	BSP	56 (8.5)	50 (7.59)
88	SP	220 (52.63)	BJP	133 (31.82)	87 (20.81)	BSP	36 (8.61)	29 (6.94)
89	SP	323 (57.78)	BJP	133 (23.79)	190 (33.99)	BSP	73 (13.06)	30 (5.37)
90	SP	378 (64.4)	BJP	111 (18.91)	267 (45.49)	BSP	77 (13.12)	21 (3.58)
91	SP	442 (60.22)	BJP	161 (21.93)	281 (38.29)	BSP	72 (9.81)	59 (8.04)
92	SP	263 (50.77)	BJP	145 (27.99)	118 (22.78)	BSP	63 (12.16)	47 (9.07)
93	SP	198 (47.94)	BJP	167 (40.44)	31 (7.5)	BSP	18 (4.36)	30 (7.26)
94	SP	200 (47.06)	BJP	136 (32)	64 (15.06)	BSP	68 (16)	21 (4.94)
95	BJP	142 (43.83)	SP	107 (33.02)	35 (10.81)	BSP	61 (18.83)	14 (4.32)
96	SP	238 (65.21)	BJP	86 (23.56)	152 (41.65)	BSP	13 (3.56)	28 (7.67)
97	BJP	421 (65.07)	SP	122 (18.86)	299 (46.21)	BSP	72 (11.13)	32 (4.95)
98	SP	198 (45.94)	BJP	179 (41.53)	19 (4.41)	BSP	38 (8.82)	16 (3.71)
99	SP	165 (34.16)	BJP	156 (32.3)	9 (1.86)	BSP	121 (25.05)	41 (8.49)
100	SP	286 (67.14)	BSP	88 (20.66)	198 (46.48)	BJP	44 (10.33)	8 (1.88)
101	BJP	259 (39.6)	SP	222 (33.94)	37 (5.66)	BSP	144 (22.02)	29 (4.43)
102	BJP	195 (73.58)	SP	62 (23.4)	133 (50.18)	INC	3 (1.13)	5 (1.89)
103	SP	268 (46.94)	BJP	266 (46.58)	2 (0.36)	JANADIP	13 (2.28)	24 (4.2)
104	SP	334 (46.2)	BJP	255 (35.27)	79 (10.93)	BSP	95 (13.14)	39 (5.39)

Contd....

Socio-Economic Amenities - Rural

Access to Education Facilities

Particulars	Number of Villages (% of Population)				
	Available	Not Available	If Not Available (Distance of Nearest Facility)		
			A	B	C
Govt. Primary School	240 (97)	27 (3)	18 (2)	0 (0)	0 (0)
Private Primary School	30 (27)	237 (73)	2 (0)	0 (0)	0 (0)
Govt. Middle School	166 (79)	101 (21)	47 (8)	6 (1)	0 (0)
Private Middle School	40 (33)	227 (67)	11 (3)	3 (1)	0 (0)
Govt. Secondary School	27 (27)	240 (73)	47 (11)	59 (18)	9 (3)
Private Secondary School	29 (28)	238 (72)	33 (10)	19 (6)	3 (1)
Govt. Senior Secondary School	24 (26)	243 (74)	50 (13)	72 (21)	14 (5)
Private Senior Secondary School	33 (29)	234 (71)	25 (8)	22 (5)	3 (1)
Govt. Arts and Science Degree College	4 (2)	263 (98)	5 (1)	36 (16)	13 (5)
Private Arts and Science Degree College	14 (7)	253 (93)	46 (16)	60 (20)	24 (10)
Govt. Engineering College	3 (1)	264 (99)	2 (0)	1 (0)	108 (44)
Private Engineering College	8 (3)	259 (97)	23 (5)	31 (14)	29 (11)
Govt. Medicine College	0 (0)	267 (100)	21 (6)	15 (5)	138 (54)
Private Medicine College	3 (3)	264 (97)	3 (1)	6 (3)	3 (1)
Govt. Management Institute	5 (2)	262 (98)	3 (0)	0 (0)	109 (47)
Private Management Institute	0 (0)	267 (100)	2 (1)	0 (0)	11 (4)
Govt. Polytechnic	4 (1)	263 (99)	2 (0)	0 (0)	190 (74)
Private Polytechnic	2 (1)	265 (99)	1 (0)	5 (1)	6 (2)
Govt. Vocational Training School/ITI	4 (2)	263 (98)	3 (1)	1 (0)	189 (74)
Private Vocational Training School/ITI	2 (0)	265 (100)	1 (1)	5 (1)	10 (2)
Govt. Non Formal Training Centre	7 (3)	260 (97)	5 (3)	22 (11)	103 (38)
Private Non Formal Training Centre	0 (0)	267 (100)	0 (0)	1 (0)	1 (0)
Govt. School For Disabled	1 (2)	266 (98)	5 (3)	13 (6)	131 (46)
Private School For Disabled	0 (0)	267 (100)	0 (0)	0 (0)	1 (0)
Government Others	0 (0)	267 (100)	1 (0)	0 (0)	5 (1)
Private Others	0 (0)	267 (100)	0 (0)	0 (0)	0 (0)

Note : Distance A : Less than 5 km; B : Between 5-10 km; C : 10+ km.; Source : Data Analysis is based on 2011 Census.

DISCLAIMER

The Terms of Use and Disclaimer of Datanet India Private Limited (hereinafter referred to as "Datanet") for use of this analysis report of **Manjhanpur Assembly Constituency (Manjhanpur Vidhan Sabha)** :-

1. **Assembly Factbook™** is a Registered Trade Mark owned by Datanet.
2. All the maps are sketched and graphical representation only and have not been drawn to the scale and also not to represent the actual geographical area or boundary of the unit.
3. The data for the aforesaid analysis is based on authentic sources and has been culled from the various publications of Census, CSO and NSSO for district and block level data, various central and state government departments, Central & State Elections Commissions and the concerned Returning Officers' releases, Electoral Rolls, Election results and allied publications, internal assessment, surveys, estimates and analysis. Therefore, certain adjustment of data at micro level may have been done to arrive closer to the macro data.
4. Data have been provided on an "As Is" and "As AVAILABLE" basis
5. The colours shown in the maps or diagram and charts of a particular party, alliance or AC are indicative and do not represent them.
6. This publication which includes maps, sheets, graphs and data would be the property under copyright of Datanet only. The user may use these for its internal study, analysis and research purposes. It's public display, re-selling or any commercial uses by the user are not allowed.
7. Datanet has taken due care and caution in compilation and processing of data and allied information, but does not guarantee the accuracy, adequacy or completeness of any information/analysis and will be not responsible for any errors or omissions or for the results obtained from the use of such information/analysis.
8. All the contents for the publication have been culled from various authentic sources and Datanet reasonably believes such sources to be reliable, but does not make any representations, express or implied as to the accuracy or fitness of use of such information. The information or contents of the information/analysis do not constitute advice and should not be relied upon in making (or refraining from making) any decision. Any reliance placed upon the information provided by Datanet is the sole responsibility and strictly at the user's risk.
9. In no event will Datanet be liable for any damages (including, without limitation, damages for loss of business projects, or loss of profits) arising in contract, tort or otherwise from the use of or inability to use any of its contents, or from any action taken (or refrained from being taken) as a result of using the analysis or any of its contents. Datanet its directors, owners, editors, officials, employees, distributor and agents or any associate will not be liable for any errors in the information contained or any consequences arising from the use of the contents of the provided information/analysis.
10. If any provision of these terms and conditions is held invalid or illegal or unenforceable for any reason by any court of competent jurisdiction, such provision shall be severed and the remainder of provisions of the terms and conditions shall continue in full force and effect as if the Term of Use had been executed with the invalid, illegal or unenforceable provision eliminated.
11. If there are any discrepancies in the information provided, please bring it to attention of Datanet for suitable rectification measures.

Buy Online This Complete Book At
Datanet India eBooks Store

www.indiastatpublications.com

or go directly at

[http://www.indiastatpublications.com/
Assembly_factbook/Uttar Pradesh/Kaushambi/ Manjhanpur](http://www.indiastatpublications.com/Assembly_factbook/Uttar%20Pradesh/Kaushambi/Manjhanpur)

 **india**stat**elections**

ISBN : 978-93-5905-242-7



9 789359 052427