



Uttar Pradesh

Assembly Factbook™

Ramkola Assembly Constituency



Key Electoral Data of Ramkola
Assembly Constituency (Vidhan Sabha)

Uttar Pradesh
Assembly FactbookTM
Ramkola Assembly Constituency



Ramkola Vidhan Sabha

Editor & Director

Dr. R.K. Thukral

Research Editor

Dr. Shafeeq Rahman

**Compiled, Researched and Published by
Datanet India Pvt. Ltd.**

D-100, 1st Floor,

Okhla Industrial Area, Phase-I,

New Delhi- 110020.

Ph.: 91-11- 43580781-84

Email : support@indiastatpublications.com

Website : www.indiastatelections.com

Online Book Store :

www.indiastatpublications.com

Report No. : AFB/UP-335-0123

ISBN : 978-93-5905-911-2

First Edition : January, 2018

Sixth Updated Edition : January, 2023

Price : Rs.11500/-

US\$ 310

© **Datanet India Pvt. Ltd.**

All rights reserved. No part of this book may be reproduced, stored in a retrieval system or transmitted in any form or by any means, mechanical photocopying, photographing, scanning, recording or otherwise without the prior written permission of the publisher. Please refer to Disclaimer at page no. 302 for the use of this publication.

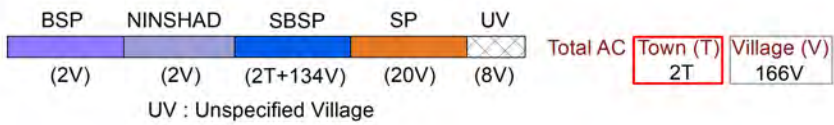
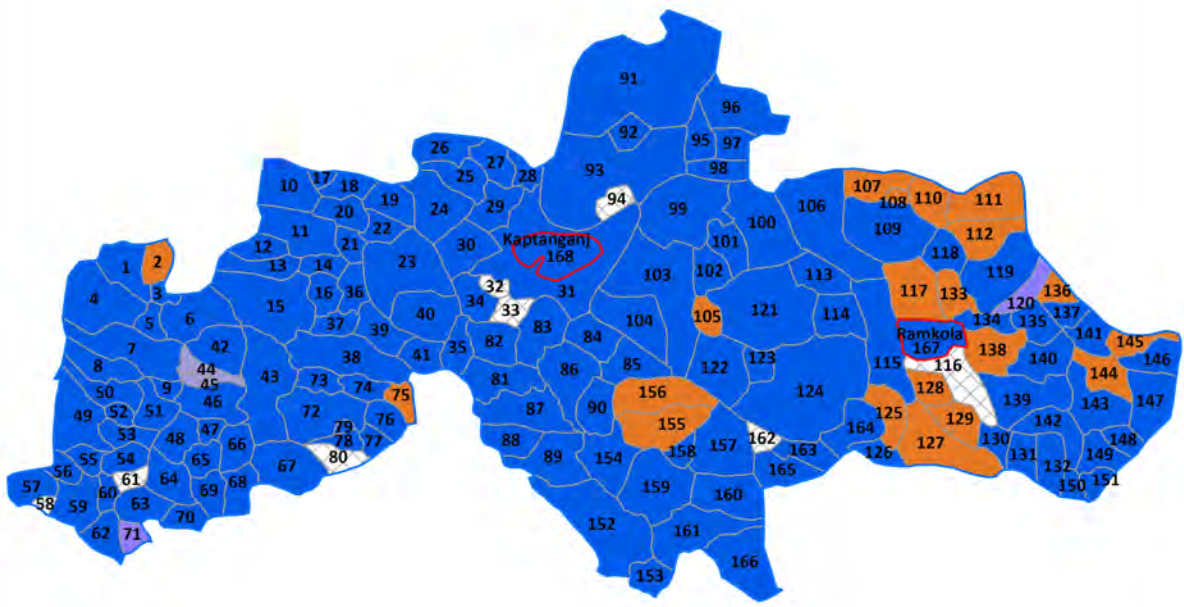
Printed in India

Contents

No.	Particulars	Page No.
	Introduction	
1	Assembly Constituency - (Vidhan Sabha) at a Glance Features of Assembly as per Delimitation Commission of India (2008)	1-2
	Location and Political Maps	
2	Location Map Boundaries of Assembly Constituency - (Vidhan Sabha) in District Boundaries of Assembly Constituency under Parliamentary Constituency - (Lok Sabha) Town & Village-wise Winner Parties-2022, 2019, 2017, 2014, 2012 and 2009	3-11
	Administrative Setup (2011)	
3	District Sub-district Towns Villages Inhabited Villages Uninhabited Villages Village Panchayat Intermediate Panchayat	12-19
	Demographics (2011)	
4	Population Households Rural/Urban Population Towns and Villages by Population Size Sex Ratio (Total & 0-6 Years) Religious Population Social Population Literacy Rate	20-21
	Electoral Features	
5	Important Dates of Last Elections Held Electors by Gender Service Electors Voters Voters Turnout Polling Stations & Average Number of Electors per Polling Station Electors by Age Group Present Elected Representatives	22-27
	Historical Summary Election Results	
6	Vote Share of Major Parties Winning Margin (Number & Percentage) Polarity of Parties Summary Result of Assembly Segment of Parliamentary Election 2019, 2014, 2009, 2004 and 1999 Summary Result of Assembly Elections 2022, 2017, 2012, 2007, 2002, 1996, 1993, 1991, 1989, 1985, 1980, 1977, 1974, 1969, 1967 and 1962	28-51
	Polling Station Level Election Results	
7	Name and Number of Polling Station 2022, 2019, 2017, 2014, 2012 and 2009 Polling Station-wise Electors, Voters & Voters Turnout 2022, 2019, 2017, 2014, 2012 and 2009 Polling Station wise Elections Results 2022, 2019, 2017, 2014, 2012 and 2009	52-264
	Panchayat and Local Bodies Election Results	
8	Panchayat Result 2015 Urban Local Bodies Result 2012	265-280
	Share of Assembly Constituency	
9	Share of Assembly Constituency - (Vidhan Sabha) in State, District and Parliamentary Constituency - (Lok Sabha)	281
	Socio-Economic Amenities (2011)	
10	Access to Administrative Units Agricultural, Manufacturing and Industrial Commodities Demographic Indicators Education Health & Manpower Drinking Water Supply Sanitation Entertainment and Recreations Infrastructure Power Food Allocation Distribution and Marketing of Agriculture Commodities Infrastructure Transport and Road Infrastructure Communication Banking and Financial Services Land Use Irrigation Source	283-297
11	Abbreviation & Sources	298-301
12	Disclaimer	302

Location & Political Map

Town & Village-wise Winner Parties in Ramkola Assembly Constituency under State Assembly Election (AE) (No. 335) 2017



Administrative Setup

List of Village Panchayat & Intermediate Panchayat (Block) Name - 2011

Village Name	Village Panchayat Name	Intermediate Panchayat Name
Adrauna	Adrauna	Ramkola
Agya	Padkhor	Kaptanganj
Agya	Partawal	Kaptanganj
Ahirauli	Padrauna	Ramkola
Ahirauli Kusumhi	Ahirauli Kusumhi	Ramkola
Amadaria	Amdariya	Ramkola
Amawa Bazar	Amvabaajar	Ramkola
Amdiha	Amdiha	Kaptanganj
Awarahi Kritpura	Atrahi Kritpura	Kaptanganj
Ba;Gaha Khurd	Ba;Gaha Khurd	Ramkola
Badahara	Badhara	Kaptanganj
Badahara	Bathara Babu	Ramkola
Badaraha Naga	Badhara Naga	Kaptanganj
Bahuas	Bahuaas	Motichak
Bairia	Bairia	Ramkola
Barawa Kala	Barwakala	Kaptanganj
Bardiha	Bardiha	Kaptanganj
Bartha	Bartha	Motichak
Barwa Asthan	Rajsaw Gram	Ramkola
Barwa Khas	Barwakhas	Kaptanganj
Barwa Kotwa	Barwa Kotwa	Kaptanganj
Barwa Mahadewa	Parva Mahadeva	Ramkola
Basahiya Urf Kaptan Ganj	Basahia Urf Kaptanganj	Kaptanganj
Basantpur	Basantpur	Kaptanganj
Basdila	Vasdika	Ramkola
Baulia	Bauliya	Kaptanganj
Belbhadra Chhapra	Sakhaopar	Kaptanganj
Belwa Urf Bairiya	Belwa Urf Bairia	Kaptanganj
Bhaluhi	Bhaluhi	Kaptanganj

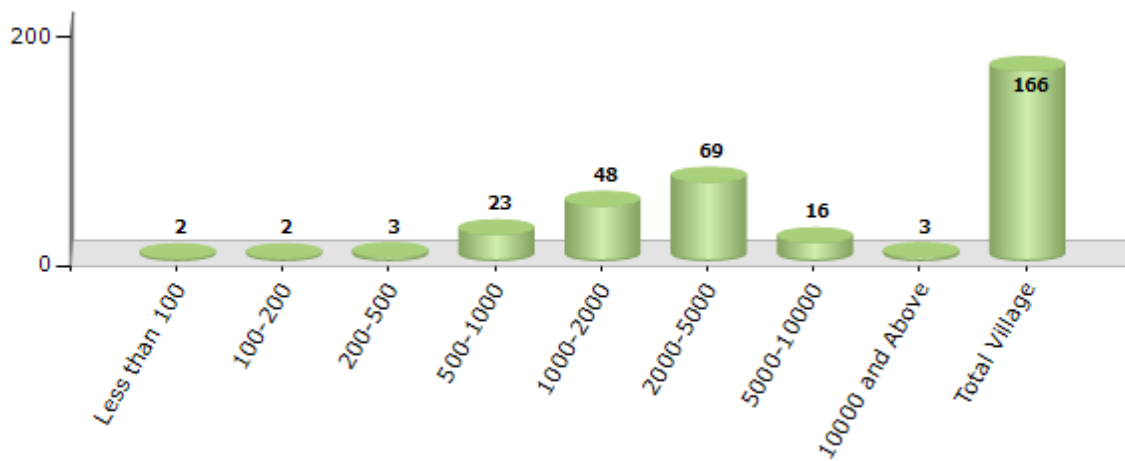
Contd....

Demographics

Number of Villages by Population Size - 2011

Less than 100	100-200	200-500	500-1000	1000-2000	2000-5000	5000-10000	10000 and Above	Total Village
2	2	3	23	48	69	16	3	166

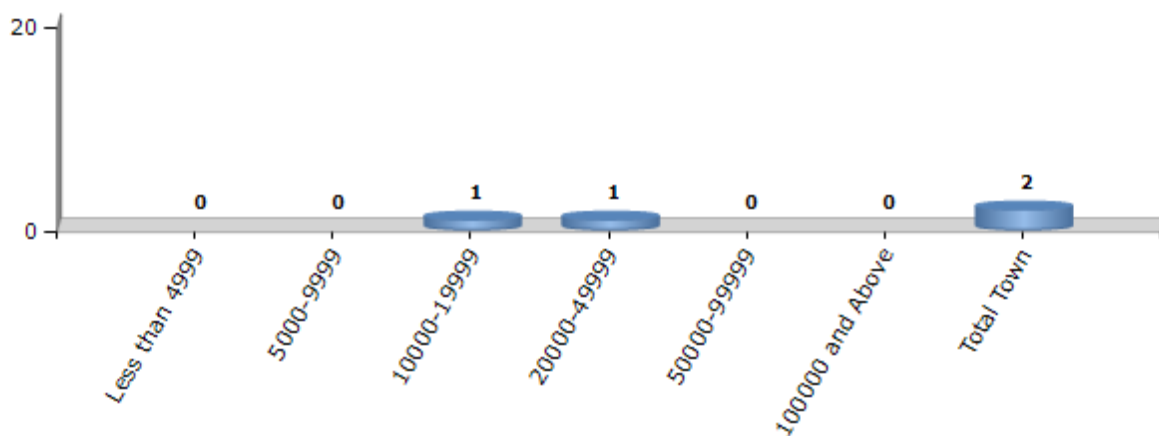
Number of Villages by Population Size - 2011



Number of Towns by Population Size - 2011

Less than 4999	5000-9999	10000-19999	20000-49999	50000-99999	100000 and Above	Total Town
0	0	1	1	0	0	2

Number of Towns by Population Size - 2011

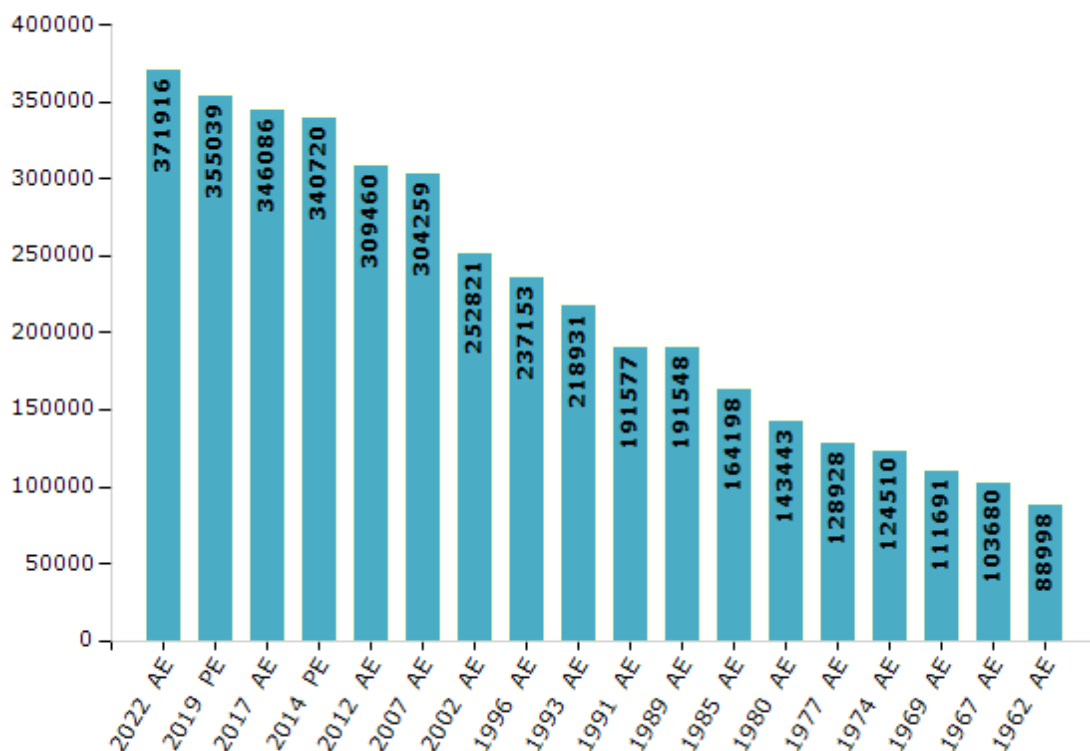


Electoral Features

Electors by Male & Female

Year	Male	Female	Others	Total	Year	Male	Female	Others	Total
2022 AE	193910	177983	23	371916	1991 AE	110482	81095	-	191577
2019 PE	192066	162951	22	355039	1989 AE	110462	81086	-	191548
2017 AE	191000	155066	20	346086	1985 AE	88900	75298	-	164198
2014 PE	189998	150700	22	340720	1980 AE	77087	66356	-	143443
2012 AE	171670	137770	20	309460	1977 AE	69057	59871	-	128928
2009 PE	-	-	-	-	1974 AE	67475	57035	-	124510
2007 AE	164873	139386	-	304259	1969 AE	59324	52367	-	111691
2004 PE	-	-	-	-	1967 AE	-	-	-	103680
2002 AE	138351	114470	-	252821	1962 AE	-	-	-	88998
1999 PE	-	-	-	-	1957 AE	-	-	-	-
1996 AE	130590	106563	-	237153	1952 AE	-	-	-	-
1993 AE	120180	98751	-	218931					

Number of Electors



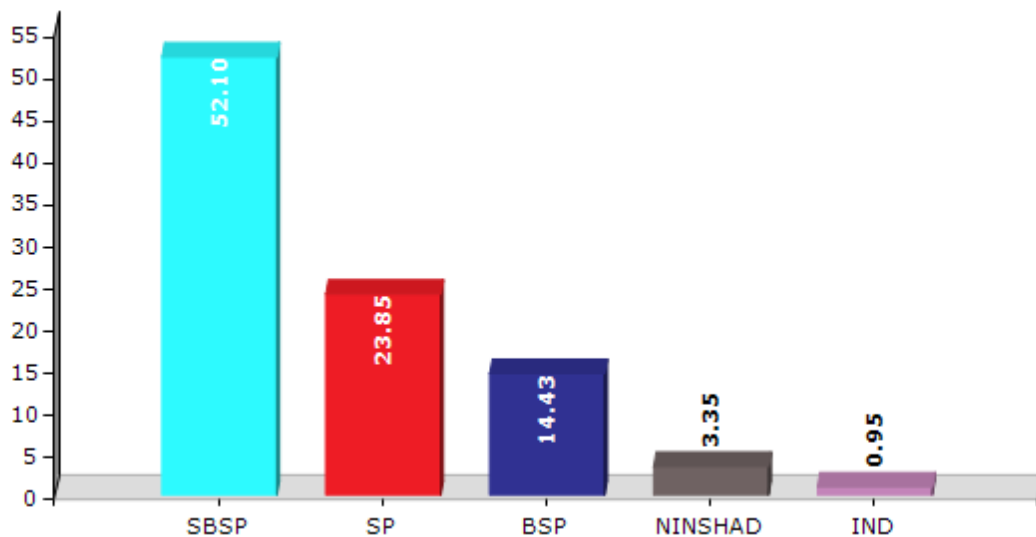
Note : AE : Assembly Election, PE : Assembly Segment of Parliamentary Election

Historical Summary Election Results

Summary Result of Assembly Election - 2017

Candidate Name	Party	Votes	Votes %
Ramanand Baudh	SBSP	102782	52.1
Purnmasi Dehati	SP	47053	23.85
Vijay Kumar	BSP	28471	14.43
Buddha Upasak Kashyap	NINSHAD	6602	3.35
Mahendra Prasad	IND	1868	0.95
Chandarika	RLD	1528	0.77
Madanlal Alias Baggha Bhai	UPRP	1466	0.74
Rammurat Paswan	IND	1355	0.69
Sitaram Morya	BMUP	1207	0.61
Mrityunjai Kumar	IND	927	0.47
Chhedi	BASAP	860	0.44
	NOTA	3144	1.59

Votes Percentage of Top Parties - 2017



Polling Station Level Election Results

Number and Name of Polling Stations (PS) (2022)

Number of Polling Stations	Name of Polling Stations	Number of Polling Stations	Name of Polling Stations
1	Primary School Shahpur Room No.-1	22	Primary School Raghunathpur Room No.-1
2	Primary School Shahpur Room No.-2	23	Primary School Lakhima Room No-1
3	Primary School Mahuawa Bujurug Room No.-1	24	Primary School Lakhima Room No-2
4	Primary School Ghurahapur Room No.-1	25	Primary School Tavakkalpur Room No.-1
5	Primary School Mansoorganj Room No.-1	26	Primary School Pakdi Room No-1
6	Primary School Mansoorganj Room No.-2	27	Primary School Pakdi Room No-2
7	Primary School Mansoorganj Room No.-3	28	Primary School Sohrauna Room No.-1
8	Primary School Bhiswa Room No.-1	29	Primary School Bhatgawa Room No.-1
9	Primary School Laxmipur Room No.-1	30	Primary School Partawal Room No-1
10	Primary School Laxmipur Room No.2	31	Primary School Partawal Room No-2
11	Primary School Laxmipur Room No.3	32	Primary School Holiya Room No.-1
12	Primary School Harpur Machagar Room No.-1	33	Primary School Holiya Room No-2
13	Primary School Harpur Machagar Room No.-2	34	Primary School Holiya Room No.-3
14	Primary School Harpur Machagar Room No.-3	35	Primary School Magdiha Room No.-1
15	Primary School Bhisawa Urf Visunpur Room No.-1	36	Primary School Magdiha Room No.-2
16	Primary School Basantpur Room-1	37	Primary School Khurhuriya Room No.-1
17	Primary School Basantpur Room-2	38	Primary School Rampurmafi Room No.-1
18	Primary School Badahara Naga Room-1	39	Primary School Senduriya Vishunpur Room No.-1
19	Primary School Badahara Naga Room-2	40	Primary School Senduriya Vishunpur Room No.-2
20	Primary School Mujdiha Room-1	41	Primary School Jagdishpur Room No.-1
21	Primary School Mujdiha Room-2	42	Primary School Jagdishpur Room No.-2

Contd....

Polling Station Level Election Results

Polling Station-wise Votes Secured by Overall Top Five Parties in Ramkola Assembly in Assembly Election (AE) under Kushi Nagar Parliamentary Constituency in Uttar Pradesh (2022)

Number of Polling Station	Winner - Vinay Prakash Gond (BJP)	Runner-up - Purnmasi Dehati (SBSP)	3rd - Vijay Kumar (BSP)	4th - Shambhu Chaudhry (INC)	5th - Nagina Paswan Advocate (LJPRV)	NOTA	Other	Total Votes Secured
36	278	96	31	5	3	0	10	423
37	140	40	411	7	1	0	3	602
38	438	71	96	10	8	0	14	637
39	462	102	9	12	7	0	18	610
40	300	121	190	6	7	0	10	634
41	253	289	39	11	2	0	13	607
42	316	144	67	4	5	0	10	546
43	211	144	9	2	3	0	3	372
44	341	49	118	7	2	0	3	520
45	294	94	30	33	3	0	12	466
46	155	93	248	10	12	0	10	528
47	365	116	226	34	1	0	8	750
48	357	118	76	7	2	0	5	565
49	223	117	217	7	3	0	8	575
50	411	158	95	14	6	0	13	697
51	266	142	5	8	2	0	7	430
52	171	22	202	4	1	0	6	406
53	151	40	26	6	0	0	4	227
54	426	63	99	16	2	0	26	632
55	368	124	63	5	3	0	6	569
56	413	29	113	13	0	0	26	594
57	450	123	79	18	5	0	18	693
58	289	179	8	12	6	0	12	506
59	343	94	17	10	0	0	12	476
60	318	159	74	10	7	0	20	588
61	430	74	61	11	7	0	10	593
62	453	38	91	12	2	0	10	606
63	254	130	45	6	0	0	7	442
64	341	64	144	12	4	0	19	584
65	262	102	104	4	2	0	12	486
66	361	21	56	12	1	0	14	465
67	240	57	153	8	1	0	8	467
68	288	134	8	9	1	0	7	447
69	317	121	8	10	1	0	8	465
70	387	74	61	21	3	0	17	563

Contd....

Polling Station Level Election Results

Winner, Runner-up and 3rd Party Position & Winning Margin According to Polling Stations in Ramkola Assembly in Assembly Election (AE) under Kushi Nagar Parliamentary Constituency in Uttar Pradesh (2022)

Polling Station Number	Winner Party	Winner Votes (%)	Runner-up Party	Runner-up Votes (%)	Winning Margin Votes (%)	Third Party	Third Party Votes (%)	Other Votes (%)
71	BJP	173 (50.29)	BSP	107 (31.1)	66 (19.19)	SBSP	34 (9.88)	30 (8.72)
72	BJP	420 (83.83)	BSP	40 (7.98)	380 (75.85)	SBSP	19 (3.79)	22 (4.39)
73	BJP	361 (89.36)	SBSP	19 (4.7)	342 (84.66)	INC	8 (1.98)	16 (3.96)
74	BJP	342 (77.9)	SBSP	56 (12.76)	286 (65.14)	BSP	17 (3.87)	24 (5.47)
75	SBSP	239 (42.3)	BJP	158 (27.96)	81 (14.34)	BSP	123 (21.77)	45 (7.96)
76	BJP	325 (53.45)	SBSP	138 (22.7)	187 (30.75)	BSP	119 (19.57)	26 (4.28)
77	BJP	192 (42.86)	SBSP	136 (30.36)	56 (12.5)	BSP	93 (20.76)	27 (6.03)
78	BJP	448 (75.29)	SBSP	95 (15.97)	353 (59.32)	INC	17 (2.86)	35 (5.88)
79	BJP	393 (64.53)	SBSP	146 (23.97)	247 (40.56)	BSP	42 (6.9)	28 (4.6)
80	BJP	291 (48.34)	BSP	154 (25.58)	137 (22.76)	SBSP	134 (22.26)	23 (3.82)
81	BJP	370 (72.69)	SBSP	79 (15.52)	291 (57.17)	BSP	36 (7.07)	24 (4.72)
82	BJP	277 (73.87)	SBSP	84 (22.4)	193 (51.47)	INC	6 (1.6)	8 (2.13)
83	BJP	313 (63.1)	SBSP	108 (21.77)	205 (41.33)	BSP	53 (10.69)	22 (4.44)
84	BJP	320 (59.59)	SBSP	170 (31.66)	150 (27.93)	BSP	21 (3.91)	26 (4.84)
85	BJP	276 (46.46)	SBSP	202 (34.01)	74 (12.45)	BSP	98 (16.5)	18 (3.03)
86	BJP	266 (57.83)	SBSP	161 (35)	105 (22.83)	INC	18 (3.91)	15 (3.26)
87	BJP	410 (61.19)	SBSP	203 (30.3)	207 (30.89)	BSP	20 (2.99)	37 (5.52)
88	BJP	348 (54.72)	SBSP	231 (36.32)	117 (18.4)	BSP	35 (5.5)	22 (3.46)
89	BJP	267 (50.47)	SBSP	174 (32.89)	93 (17.58)	BSP	75 (14.18)	13 (2.46)
90	BJP	326 (54.15)	SBSP	176 (29.24)	150 (24.91)	BSP	88 (14.62)	12 (1.99)
91	BSP	319 (57.17)	BJP	158 (28.32)	161 (28.85)	SBSP	62 (11.11)	19 (3.41)
92	BJP	235 (45.37)	BSP	152 (29.34)	83 (16.03)	SBSP	115 (22.2)	16 (3.09)
93	BJP	343 (70)	BSP	64 (13.06)	279 (56.94)	SBSP	62 (12.65)	21 (4.29)
94	BJP	202 (46.44)	SBSP	197 (45.29)	5 (1.15)	BSP	20 (4.6)	16 (3.68)
95	BJP	546 (80.18)	SBSP	77 (11.31)	469 (68.87)	BSP	40 (5.87)	18 (2.64)
96	BJP	329 (55.2)	BSP	184 (30.87)	145 (24.33)	SBSP	50 (8.39)	33 (5.54)
97	BJP	427 (70.35)	SBSP	111 (18.29)	316 (52.06)	BSP	39 (6.43)	30 (4.94)
98	BJP	346 (73.93)	BSP	79 (16.88)	267 (57.05)	SBSP	27 (5.77)	16 (3.42)
99	BJP	389 (57.89)	BSP	145 (21.58)	244 (36.31)	SBSP	102 (15.18)	36 (5.36)
100	BJP	354 (51.53)	SBSP	161 (23.44)	193 (28.09)	BSP	124 (18.05)	48 (6.99)
101	BJP	306 (77.08)	SBSP	48 (12.09)	258 (64.99)	BSP	24 (6.05)	19 (4.79)
102	BJP	349 (64.99)	SBSP	134 (24.95)	215 (40.04)	BSP	25 (4.66)	29 (5.4)
103	BJP	325 (66.19)	BSP	101 (20.57)	224 (45.62)	SBSP	34 (6.92)	31 (6.31)
104	BJP	274 (76.97)	SBSP	41 (11.52)	233 (65.45)	INC	26 (7.3)	15 (4.21)
105	BJP	377 (55.04)	SBSP	149 (21.75)	228 (33.29)	BSP	112 (16.35)	47 (6.86)

Contd....

Socio-Economic Amenities - Rural

Access to Education Facilities

Particulars	Number of Villages (% of Population)				
	Available	Not Available	If Not Available (Distance of Nearest Facility)		
			A	B	C
Govt. Primary School	148 (95)	18 (5)	6 (1)	0 (0)	0 (0)
Private Primary School	49 (44)	117 (56)	0 (0)	0 (0)	0 (0)
Govt. Middle School	78 (63)	88 (37)	34 (12)	6 (2)	0 (0)
Private Middle School	43 (40)	123 (60)	10 (4)	0 (0)	0 (0)
Govt. Secondary School	9 (14)	157 (86)	40 (19)	30 (13)	0 (0)
Private Secondary School	27 (31)	139 (69)	30 (14)	9 (3)	0 (0)
Govt. Senior Secondary School	7 (10)	159 (90)	38 (17)	40 (17)	2 (1)
Private Senior Secondary School	22 (29)	144 (71)	25 (11)	6 (2)	0 (0)
Govt. Arts and Science Degree College	1 (0)	165 (100)	12 (6)	16 (10)	62 (38)
Private Arts and Science Degree College	5 (3)	161 (97)	19 (11)	8 (7)	2 (2)
Govt. Engineering College	0 (0)	166 (100)	1 (0)	1 (0)	116 (71)
Private Engineering College	0 (0)	166 (100)	0 (0)	0 (0)	5 (2)
Govt. Medicine College	0 (0)	166 (100)	2 (2)	10 (5)	106 (66)
Private Medicine College	0 (0)	166 (100)	3 (1)	0 (0)	5 (2)
Govt. Management Institute	0 (0)	166 (100)	0 (0)	1 (0)	93 (58)
Private Management Institute	0 (0)	166 (100)	0 (0)	0 (0)	0 (0)
Govt. Polytechnic	0 (0)	166 (100)	1 (1)	0 (0)	123 (73)
Private Polytechnic	0 (0)	166 (100)	0 (0)	0 (0)	2 (1)
Govt. Vocational Training School/ITI	0 (0)	166 (100)	0 (0)	4 (3)	118 (71)
Private Vocational Training School/ITI	0 (0)	166 (100)	0 (0)	0 (0)	1 (0)
Govt. Non Formal Training Centre	4 (2)	162 (98)	2 (0)	5 (2)	64 (39)
Private Non Formal Training Centre	0 (0)	166 (100)	0 (0)	0 (0)	2 (1)
Govt. School For Disabled	1 (0)	165 (100)	0 (0)	1 (0)	75 (46)
Private School For Disabled	0 (0)	166 (100)	0 (0)	0 (0)	1 (0)
Government Others	0 (0)	166 (100)	0 (0)	0 (0)	1 (1)
Private Others	0 (0)	166 (100)	0 (0)	0 (0)	0 (0)

Note : Distance A : Less than 5 km; B : Between 5-10 km; C : 10+ km.; Source : Data Analysis is based on 2011 Census.

DISCLAIMER

The Terms of Use and Disclaimer of Datanet India Private Limited (hereinafter referred to as "Datanet") for use of this analysis report of **Ramkola Assembly Constituency (Ramkola Vidhan Sabha) :-**

1. **Assembly Factbook™** is a Registered Trade Mark owned by Datanet.
2. All the maps are sketched and graphical representation only and have not been drawn to the scale and also not to represent the actual geographical area or boundary of the unit.
3. The data for the aforesaid analysis is based on authentic sources and has been culled from the various publications of Census, CSO and NSSO for district and block level data, various central and state government departments, Central & State Elections Commissions and the concerned Returning Officers' releases, Electoral Rolls, Election results and allied publications, internal assessment, surveys, estimates and analysis. Therefore, certain adjustment of data at micro level may have been done to arrive closer to the macro data.
4. Data have been provided on an "As Is" and "As AVAILABLE" basis
5. The colours shown in the maps or diagram and charts of a particular party, alliance or AC are indicative and do not represent them.
6. This publication which includes maps, sheets, graphs and data would be the property under copyright of Datanet only. The user may use these for its internal study, analysis and research purposes. It's public display, re-selling or any commercial uses by the user are not allowed.
7. Datanet has taken due care and caution in compilation and processing of data and allied information, but does not guarantee the accuracy, adequacy or completeness of any information/analysis and will be not responsible for any errors or omissions or for the results obtained from the use of such information/analysis.
8. All the contents for the publication have been culled from various authentic sources and Datanet reasonably believes such sources to be reliable, but does not make any representations, express or implied as to the accuracy or fitness of use of such information. The information or contents of the information/analysis do not constitute advice and should not be relied upon in making (or refraining from making) any decision. Any reliance placed upon the information provided by Datanet is the sole responsibility and strictly at the user's risk.
9. In no event will Datanet be liable for any damages (including, without limitation, damages for loss of business projects, or loss of profits) arising in contract, tort or otherwise from the use of or inability to use any of its contents, or from any action taken (or refrained from being taken) as a result of using the analysis or any of its contents. Datanet its directors, owners, editors, officials, employees, distributor and agents or any associate will not be liable for any errors in the information contained or any consequences arising from the use of the contents of the provided information/analysis.
10. If any provision of these terms and conditions is held invalid or illegal or unenforceable for any reason by any court of competent jurisdiction, such provision shall be severed and the remainder of provisions of the terms and conditions shall continue in full force and effect as if the Term of Use had been executed with the invalid, illegal or unenforceable provision eliminated.
11. If there are any discrepancies in the information provided, please bring it to attention of Datanet for suitable rectification measures.

**Buy Online This Complete Book At
Datanet India eBooks Store**

www.indiastatpublications.com

or go directly at

[http://www.indiastatpublications.com/
Assembly_factbook/Uttar Pradesh/Kushi_Nagar/ Ramkola](http://www.indiastatpublications.com/Assembly_factbook/Uttar%20Pradesh/Kushi_Nagar/Ramkola)

 **india**stat**elections**

ISBN : 978-93-5905-911-2



9 789359 059112