



Uttar Pradesh

# Assembly Factbook™

Nehtaur Assembly Constituency



Key Electoral Data of Nehtaur  
Assembly Constituency (Vidhan Sabha)

Uttar Pradesh  
**Assembly Factbook**<sup>TM</sup>  
Nehtaur Assembly Constituency



Nehtaur Vidhan Sabha

**Editor & Director**

Dr. R.K. Thukral

**Research Editor**

Dr. Shafeeq Rahman

**Compiled, Researched and Published by  
Datanet India Pvt. Ltd.**

D-100, 1st Floor,

Okhla Industrial Area, Phase-I,

New Delhi- 110020.

Ph.: 91-11- 43580781-84

Email : support@indiastatpublications.com

Website : www.indiastatelections.com

**Online Book Store :**

www.indiastatpublications.com

**Report No. :** AFB/UP-021-0123

**ISBN :** 978-93-5905-929-7

**First Edition :** January, 2018

**Sixth Updated Edition :** January, 2023

**Price :** Rs.11500/-

US\$ 310

**© Datanet India Pvt. Ltd.**

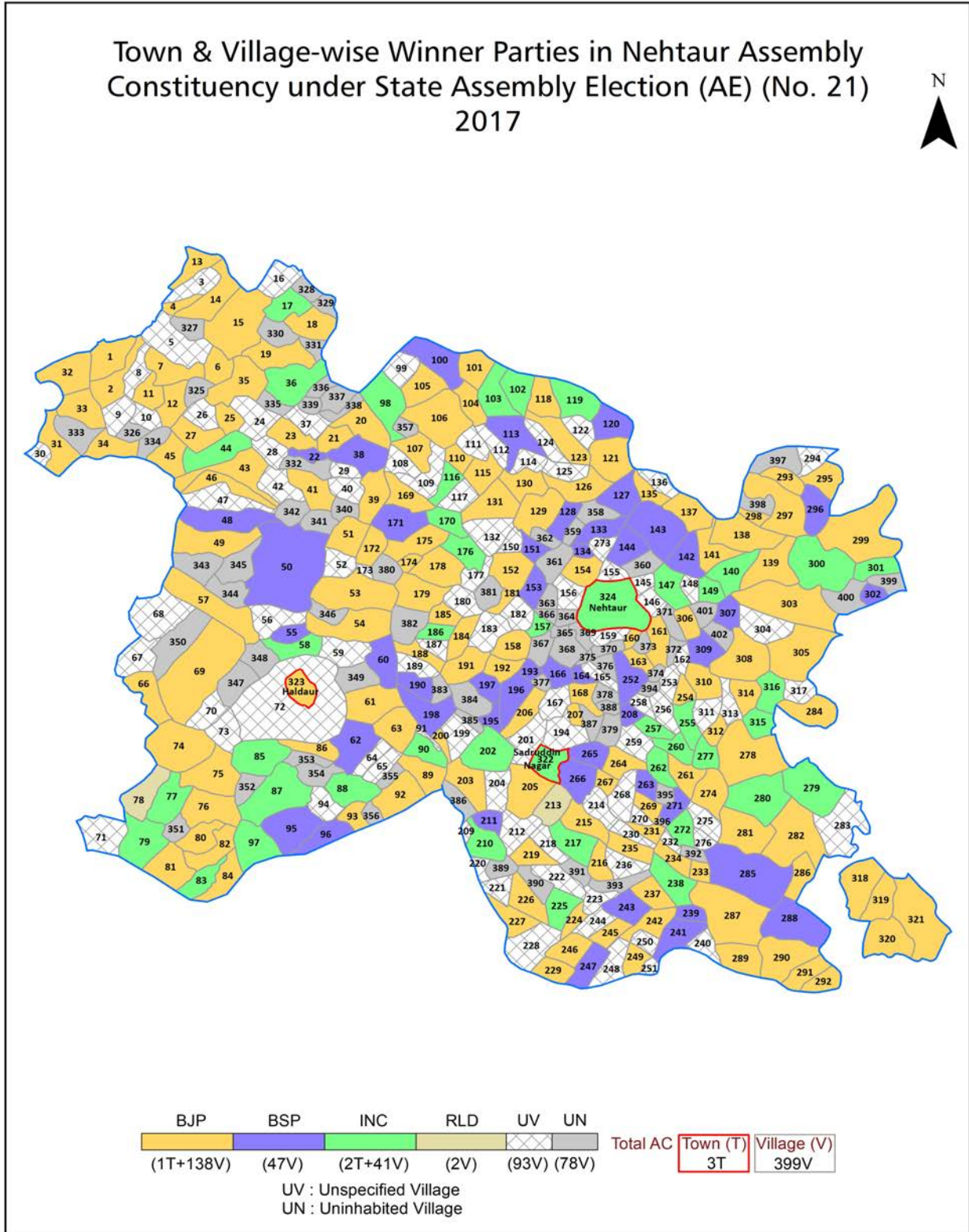
All rights reserved. No part of this book may be reproduced, stored in a retrieval system or transmitted in any form or by any means, mechanical photocopying, photographing, scanning, recording or otherwise without the prior written permission of the publisher. Please refer to Disclaimer at page no. 286 for the use of this publication.

Printed in India

## Contents

No.	Particulars	Page No.
	<b>Introduction</b>	
1	Assembly Constituency - (Vidhan Sabha) at a Glance   Features of Assembly as per Delimitation Commission of India (2008)	1-2
	<b>Location and Political Maps</b>	
2	Location Map   Boundaries of Assembly Constituency - (Vidhan Sabha) in District   Boundaries of Assembly Constituency under Parliamentary Constituency - (Lok Sabha)   Town & Village-wise Winner Parties-2022, 2019, 2017, 2014, 2012 and 2009	3-11
	<b>Administrative Setup (2011)</b>	
3	District   Sub-district   Towns   Villages   Inhabited Villages   Uninhabited Villages   Village Panchayat   Intermediate Panchayat	12-28
	<b>Demographics (2011)</b>	
4	Population   Households   Rural/Urban Population   Towns and Villages by Population Size   Sex Ratio (Total & 0-6 Years)   Religious Population   Social Population   Literacy Rate	29-30
	<b>Electoral Features</b>	
5	Important Dates of Last Elections Held   Electors by Gender   Service Electors   Voters   Voters Turnout   Polling Stations & Average Number of Electors per Polling Station   Electors by Age Group   Present Elected Representatives	31-36
	<b>Historical Summary Election Results</b>	
6	Vote Share of Major Parties   Winning Margin (Number & Percentage)   Polarity of Parties   Summary Result of Assembly Segment of Parliamentary Election 2019, 2014 and 2009   Summary Result of Assembly Elections 2022, 2017 and 2012	37-46
	<b>Polling Station Level Election Results</b>	
7	Name and Number of Polling Station 2022, 2019, 2017, 2014, 2012 and 2009   Polling Station-wise Electors, Voters & Voters Turnout 2022, 2019, 2017, 2014, 2012 and 2009   Polling Station wise Elections Results 2022, 2019, 2017, 2014, 2012 and 2009	47-243
	<b>Panchayat and Local Bodies Election Results</b>	
8	Panchayat Result 2015   Urban Local Bodies Result 2012	244-264
	<b>Share of Assembly Constituency</b>	
9	Share of Assembly Constituency - (Vidhan Sabha) in State, District and Parliamentary Constituency - (Lok Sabha)	265
	<b>Socio-Economic Amenities (2011)</b>	
10	Access to Administrative Units   Agricultural, Manufacturing and Industrial Commodities   Demographic Indicators   Education   Health & Manpower   Drinking Water Supply   Sanitation   Entertainment and Recreations Infrastructure   Power   Food Allocation Distribution and Marketing of Agriculture Commodities Infrastructure   Transport and Road Infrastructure   Communication   Banking and Financial Services   Land Use   Irrigation Source	267-281
11	<b>Abbreviation &amp; Sources</b>	282-285
12	<b>Disclaimer</b>	286

Location & Political Map



## Administrative Setup

### List of Village Panchayat & Intermediate Panchayat (Block) Name - 2011

Village Name	Village Panchayat Name	Intermediate Panchayat Name
Aaku	Anku	Nehtaur
Abdul Kaliqpur Balram	Sherpur Balla	Nehtaur
Abdulpur Munna	Abdu Gopalpur	Haldaur
Ahamadpur Chandar Urf Gadana	Ahmadpur Chandru	Haldaur
Akbarpur Devmal	Akbarpur	Nehtaur
Akbarpur Garab	Akbarpur Gakh	Nehtaur
Akhera	Akhera	Nehtaur
Aladinpur Kirat	Dhakka Karamchand	Allahpur
Aladinpurbhogi	Aladdinpur Bhogi	Allahpur
Alinargar	Alinagar Palni	Nehtaur
Alipur Damodar	Alipur	Nehtaur
Allahabad	Turawan Nagar	Nehtaur
Allahadadpur Mubarak	Alhedadpur Mubarak	Nehtaur
Ambarpur Jafar	Dhanupura Akbar	Nehtaur
Amhera	Amheda	Haldaur
Aminabad	Aminabad	Nehtaur
Amirpur Gangu	Faridpur	Mohammedpur Deomal
Amrabad	Shamshabad	Nehtaur
Arajigopaljot	Berkhera Chauhan	Allahpur
Asadgarh	Akbarpur Devmal	Nehtaur
Aspurka	Kasumpur Kraparam	Mohammedpur Deomal
Atapur Urf Khatapur	Atapur /Khatapur	Haldaur
Ataullahpur	Faridpur	Mohammedpur Deomal
Athaishekh	Athai Shekh	Nehtaur
Aurang Shahpur Gangadhar	Alipur Damodar	Nehtaur
Baibalpur	Ibrahimpur Khandsal	Mohammedpur Deomal
Bairamabad Garhi	Baremabad Garhi	Nehtaur
Bairamnagar	Barem Nagar	Nehtaur
Bairampur Khajoori	Bairampur Khajuri	Nehtaur

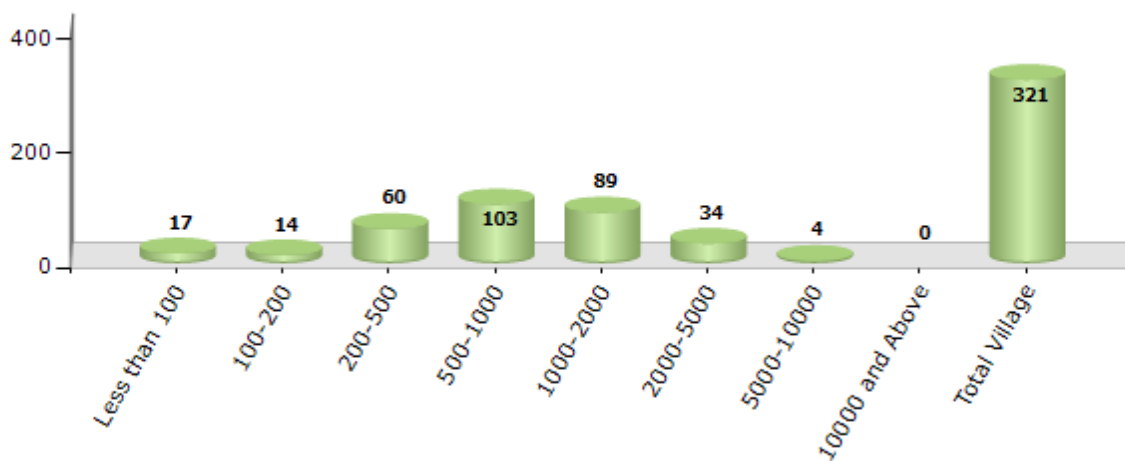
Contd....

## Demographics

### Number of Villages by Population Size - 2011

Less than 100	100-200	200-500	500-1000	1000-2000	2000-5000	5000-10000	10000 and Above	Total Village
17	14	60	103	89	34	4	0	321

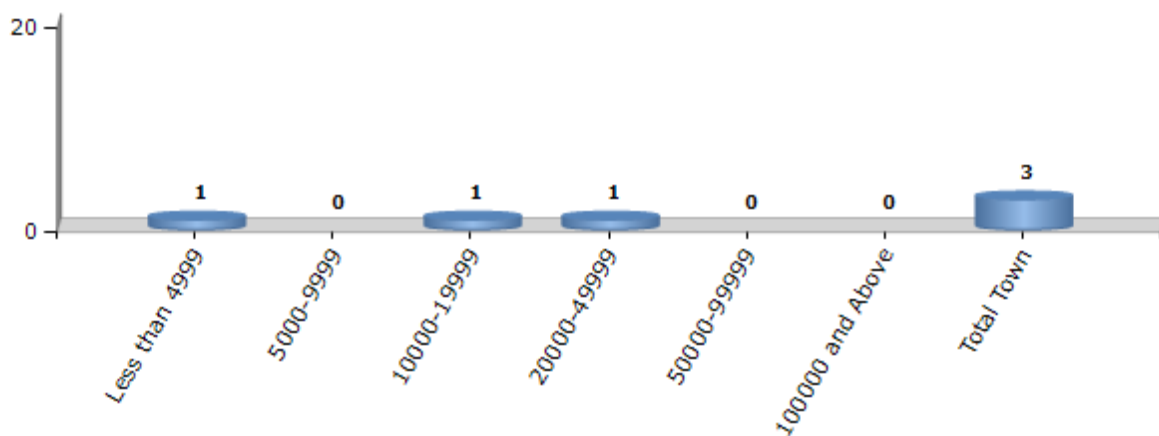
Number of Villages by Population Size - 2011



### Number of Towns by Population Size - 2011

Less than 4999	5000-9999	10000-19999	20000-49999	50000-99999	100000 and Above	Total Town
1	0	1	1	0	0	3

Number of Towns by Population Size - 2011

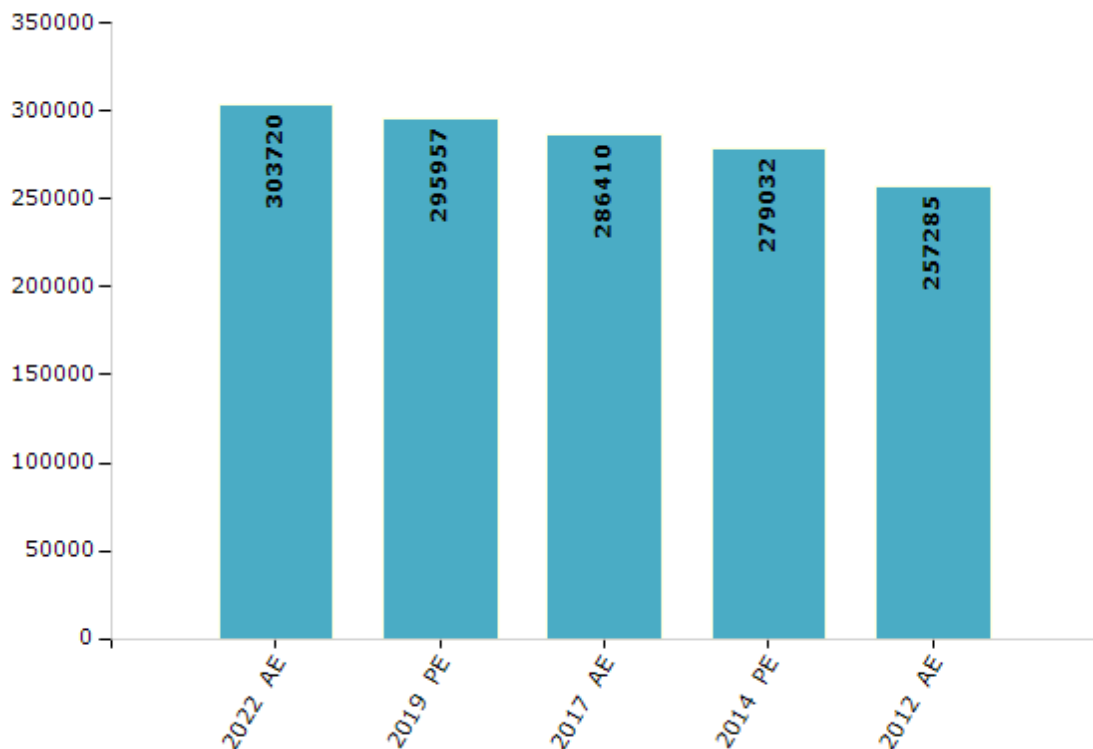


## Electoral Features

### Electors by Male & Female

Year	Male	Female	Others	Total	Year	Male	Female	Others	Total
2022 AE	161170	142542	8	303720	1991 AE	-	-	-	-
2019 PE	157539	138414	4	295957	1989 AE	-	-	-	-
2017 AE	153050	133343	17	286410	1985 AE	-	-	-	-
2014 PE	148861	130145	26	279032	1980 AE	-	-	-	-
2012 AE	139697	117583	5	257285	1977 AE	-	-	-	-
2009 PE	-	-	-	-	1974 AE	-	-	-	-
2007 AE	-	-	-	-	1969 AE	-	-	-	-
2004 PE	-	-	-	-	1967 AE	-	-	-	-
2002 AE	-	-	-	-	1962 AE	-	-	-	-
1999 PE	-	-	-	-	1957 AE	-	-	-	-
1996 AE	-	-	-	-	1952 AE	-	-	-	-
1993 AE	-	-	-	-					

Number of Electors



Note : AE : Assembly Election, PE : Assembly Segment of Parliamentary Election

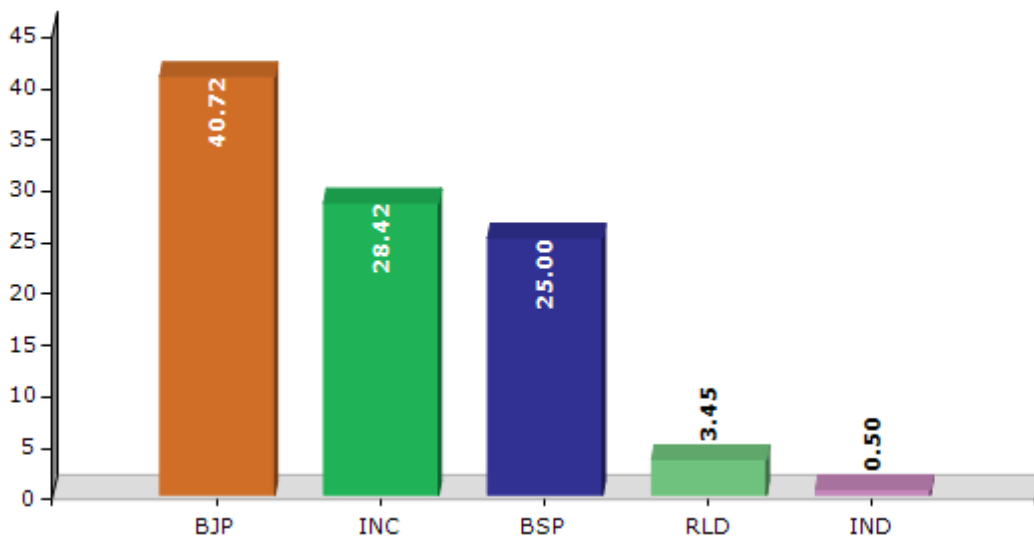


## Historical Summary Election Results

### Summary Result of Assembly Election - 2017

Candidate Name	Party	Votes	Votes %
Omkumar	BJP	76644	40.72
Munnalal Premi	INC	53493	28.42
Vivek Singh	BSP	47059	25
Chandrapal Singh	RLD	6486	3.45
Nirmala Devi	IND	935	0.5
Naipal	GKP	561	0.3
Jitendra Singh	IND	479	0.25
Prem Singh	IND	430	0.23
Gajraj Singh	IND	302	0.16
Ranjeet Singh	UPRP	294	0.16
Sunita Singh	BMF	251	0.13
	NOTA	1273	0.68

Votes Percentage of Top Parties - 2017



## Polling Station Level Election Results

### Number and Name of Polling Stations (PS) (2022)

Number of Polling Stations	Name of Polling Stations	Number of Polling Stations	Name of Polling Stations
1	P.V. Faridpur Man Kaksh 1	22	P.V. Gangoda Shekh Kaksh 1
2	P.V. Faridpur Man Kaksh 2	23	P.V. Gangoda Shekh Kaksh 2
3	P.V. Ilayachipur Khadagu Kaksh 1	24	P.V. Ahmadpur Chandru Urf Gadana
4	P.V. Ilayachipur Khadagu Kaksh 2	25	P.V. Kanha Nagla
5	P.V. Aaspur Nawada	26	P.V. Rukanpur
6	P.V. Kasampur Kriparam Urf Sundarpur	27	P.V. Ibrahimpur Khandsal
7	P.V. Gopalpur Kaksh 1	28	P.V. Bakar Nagla
8	P.V. Gopalpur Kaksh 2	29	P.V. Shahpur Saidu
9	P.M.V. Sihora Girdhar	30	P.V. Faridpur Nizam
10	P.V. Abdulpur Munna	31	P.V. Gujarpur Jaspal
11	P.M.V. Faridpur Sansaru Urf Dhokalpur Kaksh 1	32	P.M.V. Gangoda Jat Kaksh 1
12	P.M.V. Faridpur Sansaru Urf Dhokalpur Kaksh 2	33	P.M.V. Gangoda Jat Kaksh 2
13	P.V. Faridpur Darga	34	P.M.V. Gangoda Jat Kaksh 3
14	P.V. Islampur Thambuchau	35	K.P. M. V. Dhanora Kaksh 1
15	P.V. Baruki Pratham Kaksh 1	36	K.P. M. V. Dhanora Kaksh 2
16	P.V. Baruki Pratham Kaksh 2	37	Panchayatghrar Faridpur Dallu
17	Abhinav Pu.M.V. Baruki Kaksh 1	38	P.M.V. Umri Kaksh 1
18	Abhinav Pu.M.V. Baruki Kaksh 2	39	P.M.V. Umri Kaksh 2
19	P.V. Islampur Lalu	40	P.V. Umri Kaksh 1
20	P.V. Fatehpur Asal	41	P.V. Umri Kaksh 2
21	P.V. Muzaffarabad	42	P.V. Mehmudpur Jagmal

Contd....

## Polling Station Level Election Results

### Polling Station-wise Votes Secured by Overall Top Five Parties in Nehtaur Assembly in Assembly Election (AE) under Nagina Parliamentary Constituency in Uttar Pradesh (2022)

Number of Polling Station	Winner - Omkumar (BJP)	Runner-up - Munshiram (RLD)	3rd - Priya Singh (BSP)	4th - Meenakshi (INC)	5th - Alok Kumar (ASPKR)	NOTA	Other	Total Votes Secured
36	99	194	59	2	1	0	4	359
37	241	44	71	6	1	0	9	372
38	23	632	65	4	5	0	15	744
39	48	486	27	5	4	0	9	579
40	76	419	125	3	6	0	9	638
41	19	523	7	10	7	0	10	576
42	152	173	11	2	1	0	3	342
43	130	103	205	3	4	0	10	455
44	299	195	245	4	2	0	5	750
45	261	127	97	3	2	0	2	492
46	288	312	188	9	5	0	20	822
47	231	124	196	3	3	0	5	562
48	179	75	69	2	0	0	4	329
49	239	193	41	1	5	0	6	485
50	329	18	109	1	0	0	5	462
51	38	340	40	2	6	0	3	429
52	200	152	157	10	4	0	14	537
53	218	142	92	2	4	0	4	462
54	168	105	148	1	0	0	6	428
55	231	173	53	4	7	0	11	479
56	53	96	302	2	5	0	12	470
57	59	31	415	7	1	0	8	521
58	299	449	8	7	8	0	14	785
59	427	126	252	4	2	0	7	818
60	460	237	103	5	8	0	17	830
61	107	202	344	5	4	0	14	676
62	2	358	5	3	7	0	10	385
63	466	48	6	2	2	0	7	531
64	290	33	297	0	0	0	8	628
65	369	201	9	5	1	0	0	585
66	360	159	5	4	4	0	3	535
67	566	84	7	5	1	0	3	666
68	325	142	3	3	1	0	2	476
69	453	28	8	4	2	0	5	500
70	413	27	4	1	0	0	2	447

Contd....

**Polling Station Level Election Results**

**Winner, Runner-up and 3rd Party Position & Winning Margin According to Polling Stations in Nehtaur Assembly in Assembly Election (AE) under Nagina Parliamentary Constituency in Uttar Pradesh (2022)**

Polling Station Number	Winner Party	Winner Votes (%)	Runner-up Party	Runner-up Votes (%)	Winning Margin Votes (%)	Third Party	Third Party Votes (%)	Other Votes (%)
71	BJP	228 (55.47)	BSP	130 (31.63)	98 (23.84)	RLD	46 (11.19)	7 (1.7)
72	BJP	209 (46.97)	BSP	171 (38.43)	38 (8.54)	RLD	46 (10.34)	19 (4.27)
73	BJP	207 (60.35)	BSP	71 (20.7)	136 (39.65)	RLD	49 (14.29)	16 (4.66)
74	BJP	277 (77.37)	BSP	46 (12.85)	231 (64.52)	RLD	34 (9.5)	1 (0.28)
75	BJP	230 (57.21)	RLD	126 (31.34)	104 (25.87)	BSP	38 (9.45)	8 (1.99)
76	BJP	249 (51.88)	RLD	173 (36.04)	76 (15.84)	BSP	51 (10.63)	7 (1.46)
77	BJP	241 (50.42)	RLD	219 (45.82)	22 (4.6)	BSP	6 (1.26)	12 (2.51)
78	BJP	284 (61.21)	RLD	166 (35.78)	118 (25.43)	BSP	6 (1.29)	8 (1.72)
79	BJP	309 (71.36)	RLD	99 (22.86)	210 (48.5)	BSP	10 (2.31)	15 (3.46)
80	RLD	322 (60.75)	BJP	192 (36.23)	130 (24.52)	ASPKR	5 (0.94)	11 (2.08)
81	BJP	244 (57.01)	RLD	89 (20.79)	155 (36.22)	BSP	69 (16.12)	26 (6.07)
82	BJP	270 (69.77)	RLD	70 (18.09)	200 (51.68)	BSP	37 (9.56)	10 (2.58)
83	BJP	257 (54.56)	RLD	126 (26.75)	131 (27.81)	BSP	75 (15.92)	13 (2.76)
84	BSP	216 (48.98)	BJP	135 (30.61)	81 (18.37)	RLD	74 (16.78)	16 (3.63)
85	RLD	341 (60.78)	BJP	209 (37.25)	132 (23.53)	ASPKR	4 (0.71)	7 (1.25)
86	BJP	293 (52.14)	RLD	176 (31.32)	117 (20.82)	BSP	80 (14.23)	13 (2.31)
87	BJP	229 (53.01)	RLD	173 (40.05)	56 (12.96)	BSP	17 (3.94)	13 (3.01)
88	BSP	258 (55.48)	BJP	138 (29.68)	120 (25.8)	RLD	45 (9.68)	24 (5.16)
89	BSP	404 (81.95)	BJP	72 (14.6)	332 (67.35)	RLD	5 (1.01)	12 (2.43)
90	BSP	377 (52.36)	BJP	210 (29.17)	167 (23.19)	RLD	114 (15.83)	19 (2.64)
91	BJP	508 (81.41)	BSP	81 (12.98)	427 (68.43)	RLD	27 (4.33)	8 (1.28)
92	BJP	166 (55.15)	RLD	101 (33.55)	65 (21.6)	BSP	27 (8.97)	7 (2.33)
93	RLD	290 (55.56)	BJP	160 (30.65)	130 (24.91)	BSP	57 (10.92)	15 (2.87)
94	RLD	299 (66.44)	BJP	137 (30.44)	162 (36)	INC	6 (1.33)	8 (1.78)
95	RLD	424 (76.95)	BJP	110 (19.96)	314 (56.99)	BSP	7 (1.27)	10 (1.81)
96	BJP	139 (37.87)	BSP	132 (35.97)	7 (1.9)	RLD	90 (24.52)	6 (1.63)
97	BJP	167 (54.22)	RLD	88 (28.57)	79 (25.65)	BSP	45 (14.61)	8 (2.6)
98	RLD	340 (78.89)	BJP	70 (16.24)	270 (62.65)	INC	6 (1.39)	15 (3.48)
99	RLD	250 (42.81)	BJP	241 (41.27)	9 (1.54)	BSP	83 (14.21)	10 (1.71)
100	BJP	130 (53.72)	RLD	112 (46.28)	18 (7.44)	BSP	0 (0)	0 (0)
101	RLD	462 (66.28)	BJP	162 (23.24)	300 (43.04)	BSP	51 (7.32)	22 (3.16)
102	BSP	258 (45.42)	RLD	186 (32.75)	72 (12.67)	BJP	108 (19.01)	16 (2.82)
103	RLD	354 (94.65)	ASPKR	6 (1.6)	348 (93.05)	BJP	4 (1.07)	10 (2.67)
104	RLD	267 (76.07)	BJP	63 (17.95)	204 (58.12)	ASPKR	5 (1.42)	16 (4.56)
105	RLD	366 (92.42)	BJP	16 (4.04)	350 (88.38)	BSP	4 (1.01)	10 (2.53)

Contd....

## Socio-Economic Amenities - Rural

### Access to Education Facilities

Particulars	Number of Villages (% of Population)				
	Available	Not Available	If Not Available (Distance of Nearest Facility)		
			A	B	C
Govt. Primary School	217 (80)	104 (20)	31 (4)	0 (0)	1 (0)
Private Primary School	22 (17)	299 (83)	4 (0)	1 (0)	0 (0)
Govt. Middle School	106 (47)	215 (53)	88 (18)	14 (4)	6 (2)
Private Middle School	14 (10)	307 (90)	29 (5)	10 (2)	0 (0)
Govt. Secondary School	21 (11)	300 (89)	63 (18)	51 (14)	13 (4)
Private Secondary School	13 (10)	308 (90)	83 (21)	37 (10)	2 (0)
Govt. Senior Secondary School	11 (5)	310 (95)	51 (14)	68 (19)	19 (5)
Private Senior Secondary School	6 (7)	315 (93)	77 (25)	55 (15)	3 (1)
Govt. Arts and Science Degree College	4 (2)	317 (98)	11 (2)	14 (5)	57 (16)
Private Arts and Science Degree College	1 (1)	320 (99)	35 (9)	79 (27)	63 (22)
Govt. Engineering College	0 (0)	321 (100)	3 (1)	2 (1)	65 (19)
Private Engineering College	1 (0)	320 (100)	7 (1)	21 (6)	153 (52)
Govt. Medicine College	0 (0)	321 (100)	5 (2)	7 (2)	142 (44)
Private Medicine College	1 (0)	320 (100)	2 (0)	4 (2)	62 (22)
Govt. Management Institute	0 (0)	321 (100)	0 (0)	4 (3)	93 (28)
Private Management Institute	0 (0)	321 (100)	1 (0)	5 (2)	140 (45)
Govt. Polytechnic	0 (0)	321 (100)	0 (0)	6 (3)	234 (75)
Private Polytechnic	0 (0)	321 (100)	5 (3)	1 (0)	32 (10)
Govt. Vocational Training School/ITI	0 (0)	321 (100)	2 (0)	11 (5)	226 (71)
Private Vocational Training School/ITI	0 (0)	321 (100)	1 (0)	4 (1)	17 (4)
Govt. Non Formal Training Centre	1 (0)	320 (100)	5 (0)	25 (9)	68 (21)
Private Non Formal Training Centre	0 (0)	321 (100)	0 (0)	2 (0)	11 (4)
Govt. School For Disabled	0 (0)	321 (100)	1 (1)	7 (3)	61 (21)
Private School For Disabled	0 (0)	321 (100)	3 (1)	6 (3)	23 (8)
Government Others	0 (0)	321 (100)	0 (0)	0 (0)	6 (1)
Private Others	0 (0)	321 (100)	0 (0)	0 (0)	0 (0)

Note : Distance A : Less than 5 km; B : Between 5-10 km; C : 10+ km.; Source : Data Analysis is based on 2011 Census.

## DISCLAIMER

The Terms of Use and Disclaimer of Datanet India Private Limited (hereinafter referred to as "Datanet") for use of this analysis report of **Nehtaur Assembly Constituency (Nehtaur Vidhan Sabha)** :-

1. **Assembly Factbook™** is a Registered Trade Mark owned by Datanet.
2. All the maps are sketched and graphical representation only and have not been drawn to the scale and also not to represent the actual geographical area or boundary of the unit.
3. The data for the aforesaid analysis is based on authentic sources and has been culled from the various publications of Census, CSO and NSSO for district and block level data, various central and state government departments, Central & State Elections Commissions and the concerned Returning Officers' releases, Electoral Rolls, Election results and allied publications, internal assessment, surveys, estimates and analysis. Therefore, certain adjustment of data at micro level may have been done to arrive closer to the macro data.
4. Data have been provided on an "As Is" and "As AVAILABLE" basis
5. The colours shown in the maps or diagram and charts of a particular party, alliance or AC are indicative and do not represent them.
6. This publication which includes maps, sheets, graphs and data would be the property under copyright of Datanet only. The user may use these for its internal study, analysis and research purposes. It's public display, re-selling or any commercial uses by the user are not allowed.
7. Datanet has taken due care and caution in compilation and processing of data and allied information, but does not guarantee the accuracy, adequacy or completeness of any information/analysis and will be not responsible for any errors or omissions or for the results obtained from the use of such information/analysis.
8. All the contents for the publication have been culled from various authentic sources and Datanet reasonably believes such sources to be reliable, but does not make any representations, express or implied as to the accuracy or fitness of use of such information. The information or contents of the information/analysis do not constitute advice and should not be relied upon in making (or refraining from making) any decision. Any reliance placed upon the information provided by Datanet is the sole responsibility and strictly at the user's risk.
9. In no event will Datanet be liable for any damages (including, without limitation, damages for loss of business projects, or loss of profits) arising in contract, tort or otherwise from the use of or inability to use any of its contents, or from any action taken (or refrained from being taken) as a result of using the analysis or any of its contents. Datanet its directors, owners, editors, officials, employees, distributor and agents or any associate will not be liable for any errors in the information contained or any consequences arising from the use of the contents of the provided information/analysis.
10. If any provision of these terms and conditions is held invalid or illegal or unenforceable for any reason by any court of competent jurisdiction, such provision shall be severed and the remainder of provisions of the terms and conditions shall continue in full force and effect as if the Term of Use had been executed with the invalid, illegal or unenforceable provision eliminated.
11. If there are any discrepancies in the information provided, please bring it to attention of Datanet for suitable rectification measures.

**Buy Online This Complete Book At  
Datanet India eBooks Store**

[www.indiastatpublications.com](http://www.indiastatpublications.com)

or go directly at

[http://www.indiastatpublications.com/  
Assembly\\_factbook/Uttar Pradesh/Nagina/ Nehtaur](http://www.indiastatpublications.com/Assembly_factbook/Uttar%20Pradesh/Nagina/Nehtaur)

 **indiastat**elections

ISBN : 978-93-5905-929-7



9 789359 059297