



Uttar Pradesh

Assembly Factbook™

Barkhera Assembly Constituency



Key Electoral Data of Barkhera
Assembly Constituency (Vidhan Sabha)

Uttar Pradesh
Assembly FactbookTM
Barkhera Assembly Constituency



Barkhera Vidhan Sabha

Editor & Director

Dr. R.K. Thukral

Research Editor

Dr. Shafeeq Rahman

**Compiled, Researched and Published by
Datanet India Pvt. Ltd.**

D-100, 1st Floor,

Okhla Industrial Area, Phase-I,

New Delhi- 110020.

Ph.: 91-11- 43580781-84

Email : support@indiastatpublications.com

Website : www.indiastatelections.com

Online Book Store :

www.indiastatpublications.com

Report No. : AFB/UP-128-0123

ISBN : 978-93-5905-938-9

First Edition : January, 2018

Sixth Updated Edition : January, 2023

Price : Rs.11500/-

US\$ 310

© Datanet India Pvt. Ltd.

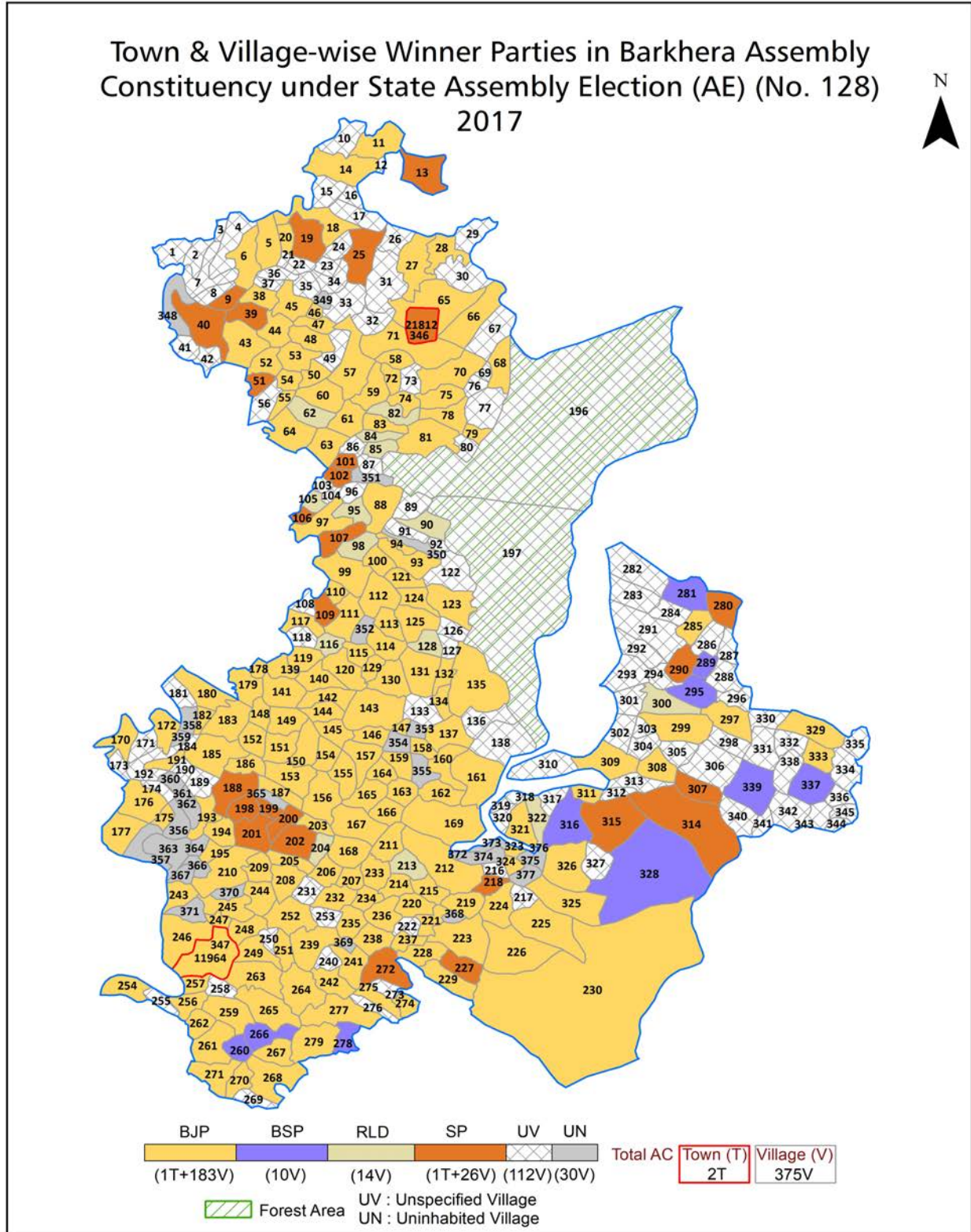
All rights reserved. No part of this book may be reproduced, stored in a retrieval system or transmitted in any form or by any means, mechanical photocopying, photographing, scanning, recording or otherwise without the prior written permission of the publisher. Please refer to Disclaimer at page no. 301 for the use of this publication.

Printed in India

Contents

No.	Particulars	Page No.
	Introduction	
1	Assembly Constituency - (Vidhan Sabha) at a Glance Features of Assembly as per Delimitation Commission of India (2008)	1-2
	Location and Political Maps	
2	Location Map Boundaries of Assembly Constituency - (Vidhan Sabha) in District Boundaries of Assembly Constituency under Parliamentary Constituency - (Lok Sabha) Town & Village-wise Winner Parties-2022, 2019, 2017, 2014, 2012 and 2009	3-11
	Administrative Setup (2011)	
3	District Sub-district Towns Villages Inhabited Villages Uninhabited Villages Village Panchayat Intermediate Panchayat	12-29
	Demographics (2011)	
4	Population Households Rural/Urban Population Towns and Villages by Population Size Sex Ratio (Total & 0-6 Years) Religious Population Social Population Literacy Rate	30-31
	Electoral Features	
5	Important Dates of Last Elections Held Electors by Gender Service Electors Voters Voters Turnout Polling Stations & Average Number of Electors per Polling Station Electors by Age Group Present Elected Representatives	32-37
	Historical Summary Election Results	
6	Vote Share of Major Parties Winning Margin (Number & Percentage) Polarity of Parties Summary Result of Assembly Segment of Parliamentary Election 2019, 2014, 2009, 2004 and 1999 Summary Result of Assembly Elections 2022, 2017, 2012, 2007, 2002, 1996, 1993, 1991, 1989, 1985, 1980, 1977, 1974, 1969 and 1967	38-61
	Polling Station Level Election Results	
7	Name and Number of Polling Station 2022, 2019, 2017, 2014, 2012 and 2009 Polling Station-wise Electors, Voters & Voters Turnout 2022, 2019, 2017, 2014, 2012 and 2009 Polling Station wise Elections Results 2022, 2019, 2017, 2014, 2012 and 2009	62-258
	Panchayat and Local Bodies Election Results	
8	Panchayat Result 2015 Urban Local Bodies Result 2012	259-279
	Share of Assembly Constituency	
9	Share of Assembly Constituency - (Vidhan Sabha) in State, District and Parliamentary Constituency - (Lok Sabha)	280
	Socio-Economic Amenities (2011)	
10	Access to Administrative Units Agricultural, Manufacturing and Industrial Commodities Demographic Indicators Education Health & Manpower Drinking Water Supply Sanitation Entertainment and Recreations Infrastructure Power Food Allocation Distribution and Marketing of Agriculture Commodities Infrastructure Transport and Road Infrastructure Communication Banking and Financial Services Land Use Irrigation Source	282-296
11	Abbreviation & Sources	297-300
12	Disclaimer	301

Location & Political Map



Administrative Setup

List of Village Panchayat & Intermediate Panchayat (Block) Name - 2011

Village Name	Village Panchayat Name	Intermediate Panchayat Name
Aamdar	Amdar	Barkhera
Abhaipur Imlia	Bhaerokala	Puranpur
Abhaipur M. Shahgarh	Abhaypur Sahgadh	Puranpur
Adhkata	Adhkata	Barkhera
Agyari	Agyari	Barkhera
Aidwara	Tanda Bijaisi	Amariya
Ajitpur Mustqil	Ajitpur Parpara	Marori
Ajitpur Sahrai	Ajitpur Parpara	Marori
Alakthan	Alakthan	Marori
Alampur	Ul kari Dhakia	Amariya
Aliapur	Aliapur	Lalaurikhera
Amarganj Ehatmali	Amarganj	Lalaurikhera
Amarganj Mustqil	Amarganj Mustqil	Lalaurikhera
Amkhera	-	Marori
Amkhera Lucknow	Amkheda	Barkhera
Amraiya Khurd	Amraiya Kala	Puranpur
Amrita Dalip Pur	Abhaypur Sahgadh	Puranpur
Amritpur T. Madho Tanda	Uday Karanpur	Puranpur
Anwar Ganj	Maithi Saidullaganj	Marori
Araji Baurakh	Nam Not Clear	Amariya
Araji Chant Urf Tandola	Himmatnagar Urf Chiraidipur	Marori
Araji Dhankuni	Dhankuni	Amariya
Araji Din Nagar	Rafiapur	Amariya
Arsia Bojh	Arsiya	Barkhera
Athkona	Jaitpur	Marori
Atkona	Sahgadh	Puranpur
Auria	Auria	Marori
Bahadurganj	Name Not Clear	Amariya
Bahadurpur T. Hukmi Must.	Bahadur Hukami	Barkhera

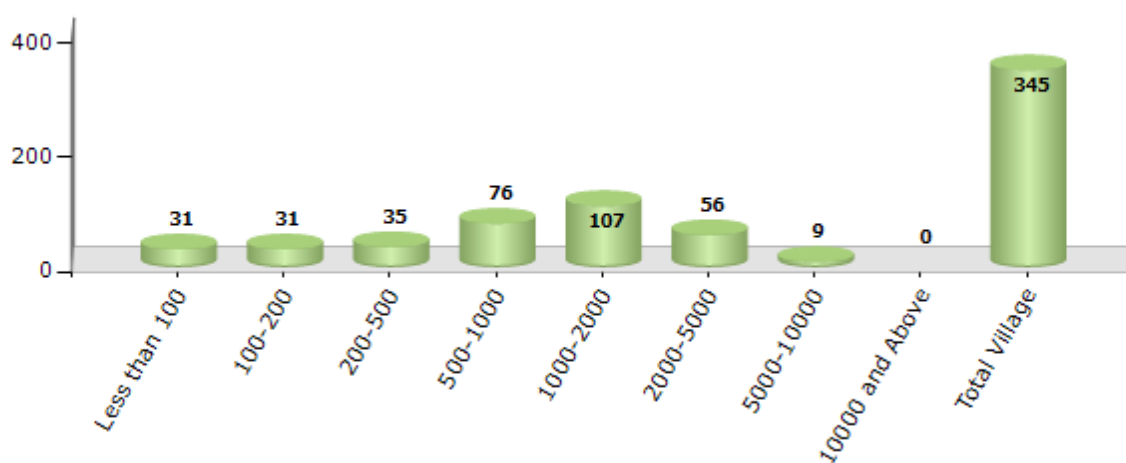
Contd....

Demographics

Number of Villages by Population Size - 2011

Less than 100	100-200	200-500	500-1000	1000-2000	2000-5000	5000-10000	10000 and Above	Total Village
31	31	35	76	107	56	9	0	345

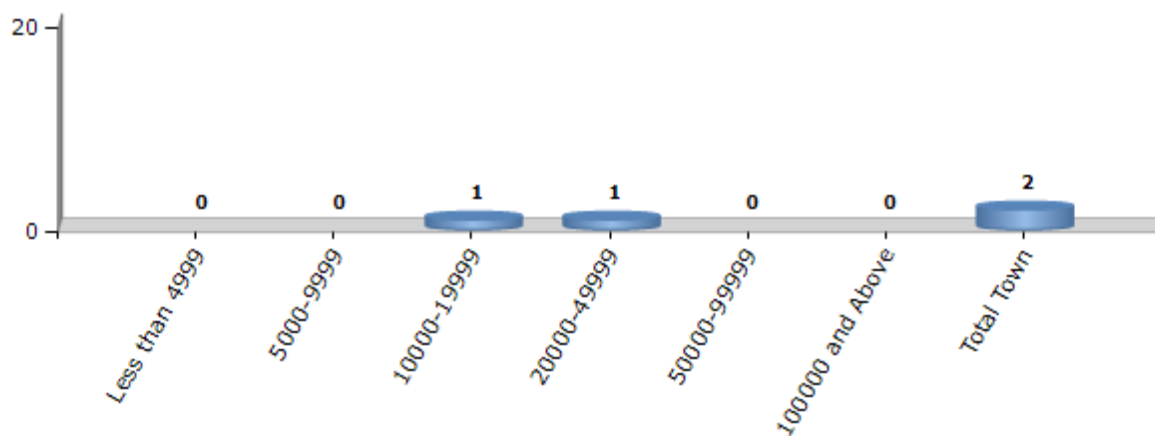
Number of Villages by Population Size - 2011



Number of Towns by Population Size - 2011

Less than 4999	5000-9999	10000-19999	20000-49999	50000-99999	100000 and Above	Total Town
0	0	1	1	0	0	2

Number of Towns by Population Size - 2011

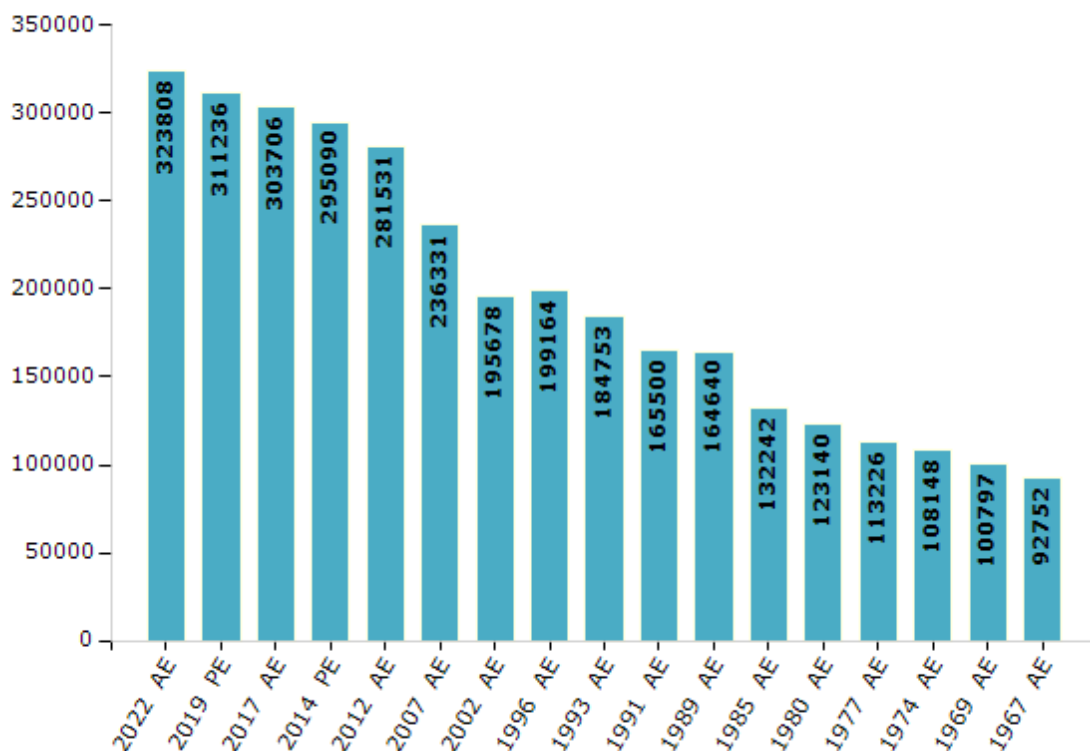


Electoral Features

Electors by Male & Female

Year	Male	Female	Others	Total	Year	Male	Female	Others	Total
2022 AE	172402	151398	8	323808	1991 AE	91026	74474	-	165500
2019 PE	167817	143408	11	311236	1989 AE	90559	74081	-	164640
2017 AE	163974	139722	10	303706	1985 AE	72734	59508	-	132242
2014 PE	158847	136237	6	295090	1980 AE	67731	55409	-	123140
2012 AE	152008	129517	6	281531	1977 AE	62276	50950	-	113226
2009 PE	-	-	-	-	1974 AE	59498	48650	-	108148
2007 AE	127611	108720	-	236331	1969 AE	55438	45359	-	100797
2004 PE	-	-	-	-	1967 AE	-	-	-	92752
2002 AE	105933	89745	-	195678	1962 AE	-	-	-	-
1999 PE	-	-	-	-	1957 AE	-	-	-	-
1996 AE	109541	89623	-	199164	1952 AE	-	-	-	-
1993 AE	101614	83139	-	184753					

Number of Electors



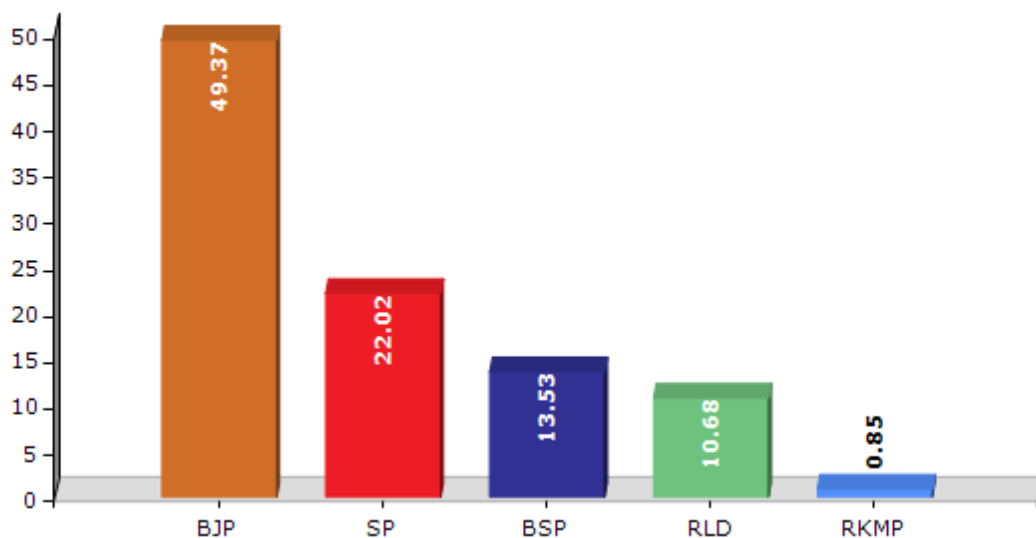
Note : AE : Assembly Election, PE : Assembly Segment of Parliamentary Election

Historical Summary Election Results

Summary Result of Assembly Election - 2017

Candidate Name	Party	Votes	Votes %
Kishan Lal Rajpoot	BJP	104595	49.37
Hemraj Verma	SP	46665	22.02
Dr. Shailendra Singh Gangwar	BSP	28674	13.53
Jaidrath Alias Prabaktanand	RLD	22631	10.68
Niranjan Singh	RKMP	1797	0.85
Surya Prakash	IND	1103	0.52
Santram Verma	IND	1044	0.49
Kishan Lal	BSRD	822	0.39
Narayan Lal	IND	643	0.3
Sarbaz Ahmad	SARSAMP	633	0.3
Aashif Beg	IND	453	0.21
Keerat Prasad	BMUP	268	0.13
Prem Swaroop	MANKP	243	0.11
	NOTA	2307	1.09

Votes Percentage of Top Parties - 2017



Polling Station Level Election Results

Number and Name of Polling Stations (PS) (2022)

Number of Polling Stations	Name of Polling Stations	Number of Polling Stations	Name of Polling Stations
1	J.H.School East Part Bhindara	22	J.H.School Room No. 1 Dhankuna
2	J.H.School West Part Bhindara	23	J.H.School Room No. 2 Dhankuna
3	J.H.School East Partgidhaur	24	P.School Dandiya
4	J.H.School West Partgidhaur	25	P.School Kaima
5	J.H.School Room No. 1 Todarpur Mu.	26	P.School Chalora
6	J.H.School Room No. 2 Todarpur Mu.	27	P.School Hasannagar
7	J.H.School East Part Todarpur Sah.	28	P.School Room No. 1 Ulkari Dhakiya
8	J.H.School West Part Todarpur Sah.	29	P.School Room No. 2 Ulkari Dhakiya
9	P.School Nivad Ainthpur	30	P.School North Part Bahruaa
10	P.School East Part Soorajpur	31	P.School Saouth Part Bahruaa
11	P.School West Part Soorajpur	32	J.H.School South Part Tanda Bijesi
12	P.School Room No.1 Turkpura Urf Barhwar	33	J.H.School North Part Tanda Bijesi
13	P.School Room No.2 Turkpura Urf Barhwar	34	P.School North Part Gupta Colony
14	P.School Bahadurganj	35	P.School South Part Gupta Colony
15	P.School Mahchandi	36	G.I.C. East Part Neoriya Colony
16	P.School Rafiyapur	37	G.I.C. West Part Neoriya Colony
17	J.H.School Jatpura	38	J.H.School South Part Bharatpur
18	J.H.School Dhankuni	39	J.H.School North Part Bharatpur
19	J.H.Schoolguladiya Dulhan	40	J.H.School Sahadatganj
20	J.H.School Sakhaula	41	P.School South Part Bari
21	P.School Rohtaniya	42	P.School North Part Bari

Contd....

Polling Station Level Election Results

Polling Station-wise Votes Secured by Overall Top Five Parties in Barkhera Assembly in Assembly Election (AE) under Pilibhit Parliamentary Constituency in Uttar Pradesh (2022)

Number of Polling Station	Winner - Jaydrath Urf Pravaktanand (BJP)	Runner-up - Hemraj Verma (SP)	3rd - Mohan Swaroop (BSP)	4th - Harpreet Pal Singh (INC)	5th - Ashish Gupta (AAP)	NOTA	Other	Total Votes Secured
36	598	24	2	3	0	0	1	628
37	677	51	1	1	0	7	4	741
38	865	69	1	3	0	2	0	940
39	341	222	3	8	1	5	0	580
40	256	107	0	1	0	2	1	367
41	611	123	5	2	2	4	2	749
42	554	106	3	1	0	9	2	675
43	400	76	6	5	2	5	3	497
44	454	51	2	1	0	3	4	515
45	674	141	4	4	0	6	2	831
46	547	99	5	1	0	7	3	662
47	777	181	3	5	0	14	25	1005
48	217	423	30	4	1	1	0	676
49	262	287	15	4	3	4	5	580
50	667	174	17	1	1	5	5	870
51	353	142	28	0	1	6	16	546
52	289	98	2	1	1	6	4	401
53	513	92	5	1	1	11	8	631
54	691	171	4	2	2	7	2	879
55	672	79	24	3	1	9	2	790
56	665	99	5	1	0	6	6	782
57	578	124	51	4	0	8	6	771
58	836	134	8	4	0	8	1	991
59	498	205	4	2	0	4	7	720
60	448	142	60	1	0	5	3	659
61	410	131	54	3	0	4	6	608
62	534	270	32	4	1	1	1	843
63	279	239	17	3	1	5	3	547
64	727	193	12	5	0	9	6	952
65	204	403	9	4	2	5	2	629
66	430	253	2	6	3	3	7	704
67	704	250	5	5	0	8	12	984
68	415	213	10	2	2	9	2	653
69	363	130	70	10	1	6	5	585
70	414	89	2	12	0	3	3	523

Contd....

Polling Station Level Election Results

Winner, Runner-up and 3rd Party Position & Winning Margin According to Polling Stations in Barkhera Assembly in Assembly Election (AE) under Pilibhit Parliamentary Constituency in Uttar Pradesh (2022)

Polling Station Number	Winner Party	Winner Votes (%)	Runner-up Party	Runner-up Votes (%)	Winning Margin Votes (%)	Third Party	Third Party Votes (%)	Other Votes (%)
71	BJP	306 (70.67)	SP	77 (17.78)	229 (52.89)	BSP	45 (10.39)	5 (1.15)
72	BJP	550 (81.97)	SP	92 (13.71)	458 (68.26)	INC	19 (2.83)	10 (1.49)
73	BJP	606 (74.81)	SP	140 (17.28)	466 (57.53)	BSP	40 (4.94)	24 (2.96)
74	BJP	261 (76.99)	SP	72 (21.24)	189 (55.75)	BSP	2 (0.59)	4 (1.18)
75	BJP	338 (68.01)	BSP	83 (16.7)	255 (51.31)	SP	70 (14.08)	6 (1.21)
76	BJP	615 (87.98)	SP	60 (8.58)	555 (79.4)	BSRD	6 (0.86)	18 (2.58)
77	BJP	670 (86.68)	SP	54 (6.99)	616 (79.69)	INC	20 (2.59)	29 (3.75)
78	BJP	605 (75.53)	SP	176 (21.97)	429 (53.56)	BSP	7 (0.87)	13 (1.62)
79	BJP	690 (75.16)	SP	205 (22.33)	485 (52.83)	BSP	9 (0.98)	14 (1.53)
80	BJP	366 (51.48)	SP	302 (42.48)	64 (9)	BSP	34 (4.78)	9 (1.27)
81	BJP	501 (58.94)	SP	316 (37.18)	185 (21.76)	INC	10 (1.18)	23 (2.71)
82	BJP	361 (64.35)	SP	106 (18.89)	255 (45.46)	BSP	71 (12.66)	23 (4.1)
83	BJP	445 (79.75)	SP	86 (15.41)	359 (64.34)	BSP	6 (1.08)	21 (3.76)
84	BJP	431 (67.77)	SP	169 (26.57)	262 (41.2)	BSP	27 (4.25)	9 (1.42)
85	BJP	436 (64.69)	SP	152 (22.55)	284 (42.14)	BSP	78 (11.57)	8 (1.19)
86	BJP	392 (82.88)	BSP	38 (8.03)	354 (74.85)	SP	35 (7.4)	8 (1.69)
87	BJP	594 (65.06)	SP	218 (23.88)	376 (41.18)	BSP	74 (8.11)	27 (2.96)
88	BJP	599 (73.23)	SP	179 (21.88)	420 (51.35)	BSP	33 (4.03)	7 (0.86)
89	BJP	722 (84.35)	SP	106 (12.38)	616 (71.97)	BSP	10 (1.17)	18 (2.1)
90	BJP	491 (87.52)	SP	59 (10.52)	432 (77)	BSP	3 (0.53)	8 (1.43)
91	BJP	509 (80.54)	SP	90 (14.24)	419 (66.3)	BSP	25 (3.96)	8 (1.27)
92	BJP	419 (62.72)	SP	184 (27.54)	235 (35.18)	BSP	48 (7.19)	17 (2.54)
93	BJP	494 (74.06)	SP	123 (18.44)	371 (55.62)	BSP	33 (4.95)	17 (2.55)
94	BJP	437 (70.48)	SP	137 (22.1)	300 (48.38)	INC	29 (4.68)	17 (2.74)
95	BJP	337 (46.87)	SP	217 (30.18)	120 (16.69)	BSP	143 (19.89)	22 (3.06)
96	BJP	276 (77.53)	SP	60 (16.85)	216 (60.68)	BSP	11 (3.09)	9 (2.53)
97	BJP	740 (88.31)	SP	89 (10.62)	651 (77.69)	INC	4 (0.48)	5 (0.6)
98	BJP	521 (64.56)	SP	165 (20.45)	356 (44.11)	BSP	110 (13.63)	11 (1.36)
99	BJP	494 (63.09)	SP	233 (29.76)	261 (33.33)	BSP	21 (2.68)	35 (4.47)
100	BJP	460 (83.94)	SP	75 (13.69)	385 (70.25)	BSP	8 (1.46)	5 (0.91)
101	BJP	458 (84.97)	SP	54 (10.02)	404 (74.95)	BSP	24 (4.45)	3 (0.56)
102	BJP	383 (77.37)	SP	81 (16.36)	302 (61.01)	BSP	12 (2.42)	19 (3.84)
103	BJP	454 (81.22)	SP	78 (13.95)	376 (67.27)	BSP	18 (3.22)	9 (1.61)
104	BJP	388 (68.19)	SP	140 (24.6)	248 (43.59)	BSP	25 (4.39)	16 (2.81)
105	BJP	320 (51.78)	SP	269 (43.53)	51 (8.25)	INC	13 (2.1)	16 (2.59)

Contd....

Socio-Economic Amenities - Rural

Access to Education Facilities

Particulars	Number of Villages (% of Population)				
	Available	Not Available	If Not Available (Distance of Nearest Facility)		
			A	B	C
Govt. Primary School	256 (94)	89 (6)	57 (3)	3 (0)	4 (1)
Private Primary School	27 (15)	318 (85)	6 (0)	2 (0)	0 (0)
Govt. Middle School	139 (64)	206 (36)	119 (18)	16 (2)	5 (1)
Private Middle School	32 (16)	313 (84)	20 (4)	4 (1)	1 (0)
Govt. Secondary School	11 (6)	334 (94)	83 (23)	78 (18)	8 (2)
Private Secondary School	16 (10)	329 (90)	86 (24)	28 (8)	9 (4)
Govt. Senior Secondary School	3 (1)	342 (99)	70 (22)	107 (31)	50 (14)
Private Senior Secondary School	6 (3)	339 (97)	48 (12)	31 (9)	4 (0)
Govt. Arts and Science Degree College	1 (0)	344 (100)	8 (2)	56 (19)	210 (62)
Private Arts and Science Degree College	1 (0)	344 (100)	4 (1)	14 (3)	21 (6)
Govt. Engineering College	0 (0)	345 (100)	3 (0)	30 (10)	153 (47)
Private Engineering College	0 (0)	345 (100)	1 (0)	4 (1)	105 (29)
Govt. Medicine College	0 (0)	345 (100)	8 (2)	54 (17)	204 (60)
Private Medicine College	0 (0)	345 (100)	2 (0)	12 (5)	32 (9)
Govt. Management Institute	0 (0)	345 (100)	2 (0)	38 (13)	159 (46)
Private Management Institute	0 (0)	345 (100)	2 (0)	7 (2)	72 (20)
Govt. Polytechnic	1 (0)	344 (100)	4 (1)	61 (20)	247 (70)
Private Polytechnic	0 (0)	345 (100)	1 (0)	0 (0)	11 (4)
Govt. Vocational Training School/ITI	1 (1)	344 (99)	6 (1)	59 (20)	244 (71)
Private Vocational Training School/ITI	1 (0)	344 (100)	4 (0)	3 (1)	4 (1)
Govt. Non Formal Training Centre	10 (3)	335 (97)	7 (1)	55 (18)	159 (44)
Private Non Formal Training Centre	0 (0)	345 (100)	0 (0)	0 (0)	4 (1)
Govt. School For Disabled	1 (1)	344 (99)	1 (0)	35 (13)	143 (36)
Private School For Disabled	0 (0)	345 (100)	6 (2)	0 (0)	34 (9)
Government Others	0 (0)	345 (100)	0 (0)	0 (0)	5 (1)
Private Others	0 (0)	345 (100)	0 (0)	0 (0)	0 (0)

Note : Distance A : Less than 5 km; B : Between 5-10 km; C : 10+ km.; Source : Data Analysis is based on 2011 Census.

DISCLAIMER

The Terms of Use and Disclaimer of Datanet India Private Limited (hereinafter referred to as "Datanet") for use of this analysis report of **Barkhera Assembly Constituency (Barkhera Vidhan Sabha)** :-

1. **Assembly Factbook™** is a Registered Trade Mark owned by Datanet.
2. All the maps are sketched and graphical representation only and have not been drawn to the scale and also not to represent the actual geographical area or boundary of the unit.
3. The data for the aforesaid analysis is based on authentic sources and has been culled from the various publications of Census, CSO and NSSO for district and block level data, various central and state government departments, Central & State Elections Commissions and the concerned Returning Officers' releases, Electoral Rolls, Election results and allied publications, internal assessment, surveys, estimates and analysis. Therefore, certain adjustment of data at micro level may have been done to arrive closer to the macro data.
4. Data have been provided on an "As Is" and "As AVAILABLE" basis
5. The colours shown in the maps or diagram and charts of a particular party, alliance or AC are indicative and do not represent them.
6. This publication which includes maps, sheets, graphs and data would be the property under copyright of Datanet only. The user may use these for its internal study, analysis and research purposes. It's public display, re-selling or any commercial uses by the user are not allowed.
7. Datanet has taken due care and caution in compilation and processing of data and allied information, but does not guarantee the accuracy, adequacy or completeness of any information/analysis and will be not responsible for any errors or omissions or for the results obtained from the use of such information/analysis.
8. All the contents for the publication have been culled from various authentic sources and Datanet reasonably believes such sources to be reliable, but does not make any representations, express or implied as to the accuracy or fitness of use of such information. The information or contents of the information/analysis do not constitute advice and should not be relied upon in making (or refraining from making) any decision. Any reliance placed upon the information provided by Datanet is the sole responsibility and strictly at the user's risk.
9. In no event will Datanet be liable for any damages (including, without limitation, damages for loss of business projects, or loss of profits) arising in contract, tort or otherwise from the use of or inability to use any of its contents, or from any action taken (or refrained from being taken) as a result of using the analysis or any of its contents. Datanet its directors, owners, editors, officials, employees, distributor and agents or any associate will not be liable for any errors in the information contained or any consequences arising from the use of the contents of the provided information/analysis.
10. If any provision of these terms and conditions is held invalid or illegal or unenforceable for any reason by any court of competent jurisdiction, such provision shall be severed and the remainder of provisions of the terms and conditions shall continue in full force and effect as if the Term of Use had been executed with the invalid, illegal or unenforceable provision eliminated.
11. If there are any discrepancies in the information provided, please bring it to attention of Datanet for suitable rectification measures.

Buy Online This Complete Book At
Datanet India eBooks Store

www.indiastatpublications.com

or go directly at

[http://www.indiastatpublications.com/
Assembly_factbook/Uttar Pradesh/Pilibhit/ Barkhera](http://www.indiastatpublications.com/Assembly_factbook/Uttar%20Pradesh/Pilibhit/Barkhera)

 **indiastat**elections

ISBN : 978-93-5905-938-9

