



Uttar Pradesh

# Assembly Factbook™

Bilaspur Assembly Constituency



Key Electoral Data of Bilaspur  
Assembly Constituency (Vidhan Sabha)

Uttar Pradesh  
**Assembly Factbook**<sup>TM</sup>  
Bilaspur Assembly Constituency



Bilaspur Vidhan Sabha

**Editor & Director**

Dr. R.K. Thukral

**Research Editor**

Dr. Shafeeq Rahman

**Compiled, Researched and Published by  
Datanet India Pvt. Ltd.**

D-100, 1st Floor,

Okhla Industrial Area, Phase-I,

New Delhi- 110020.

Ph.: 91-11- 43580781-84

Email : support@indiastatpublications.com

Website : www.indiastatelections.com

**Online Book Store :**

www.indiastatpublications.com

**Report No. :** AFB/UP-036-0123

**ISBN :** 978-93-5905-014-0

**First Edition :** January, 2018

**Sixth Updated Edition :** January, 2023

**Price :** Rs.11500/-

US\$ 310

**© Datanet India Pvt. Ltd.**

All rights reserved. No part of this book may be reproduced, stored in a retrieval system or transmitted in any form or by any means, mechanical photocopying, photographing, scanning, recording or otherwise without the prior written permission of the publisher. Please refer to Disclaimer at page no. 316 for the use of this publication.

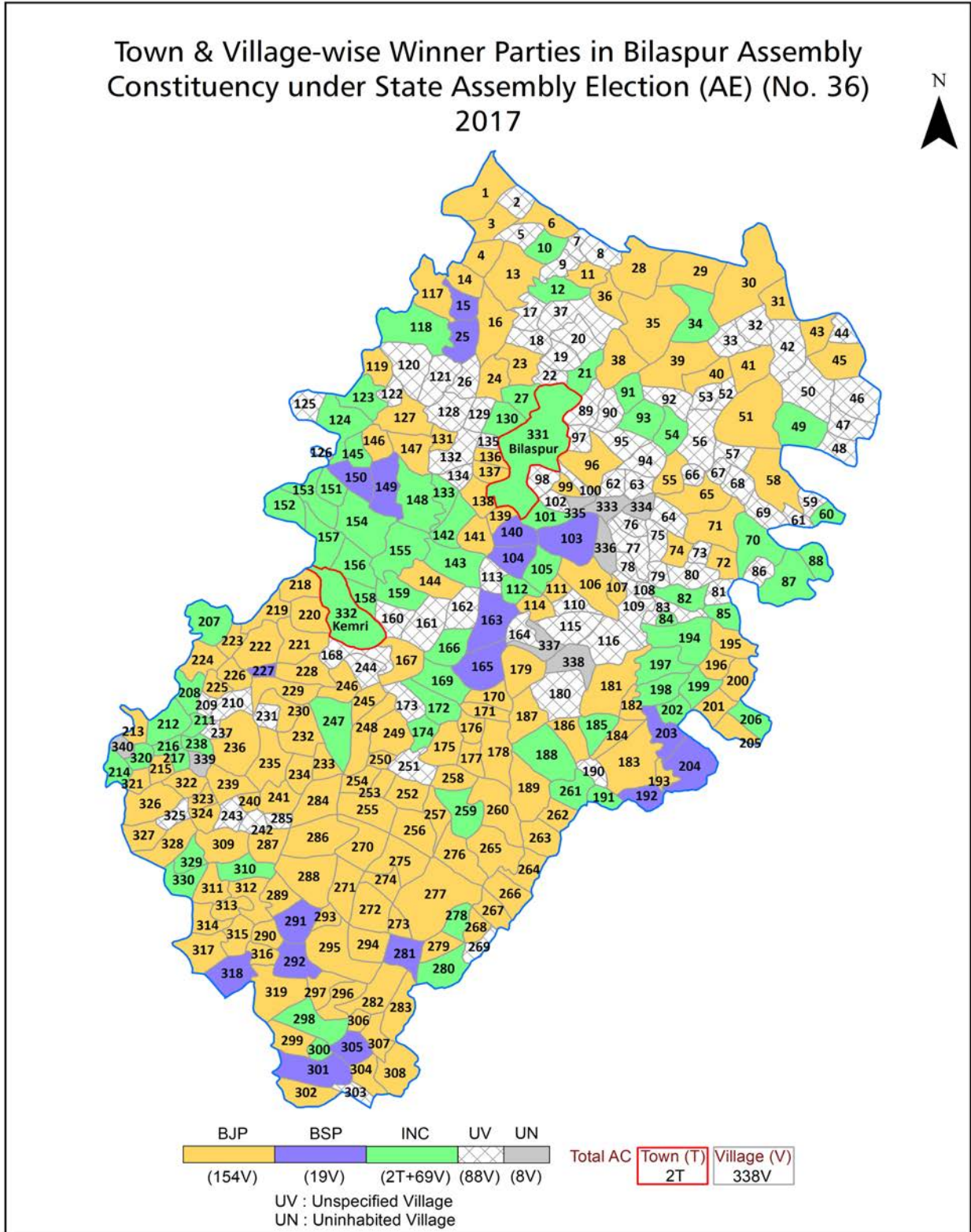
Printed in India

## Contents

No.	Particulars	Page No.
	<b>Introduction</b>	
1	Assembly Constituency - (Vidhan Sabha) at a Glance   Features of Assembly as per Delimitation Commission of India (2008)	1-2
	<b>Location and Political Maps</b>	
2	Location Map   Boundaries of Assembly Constituency - (Vidhan Sabha) in District   Boundaries of Assembly Constituency under Parliamentary Constituency - (Lok Sabha)   Town & Village-wise Winner Parties-2022, 2019, 2017, 2014, 2012 and 2009	3-11
	<b>Administrative Setup (2011)</b>	
3	District   Sub-district   Towns   Villages   Inhabited Villages   Uninhabited Villages   Village Panchayat   Intermediate Panchayat	12-28
	<b>Demographics (2011)</b>	
4	Population   Households   Rural/Urban Population   Towns and Villages by Population Size   Sex Ratio (Total & 0-6 Years)   Religious Population   Social Population   Literacy Rate	29-30
	<b>Electoral Features</b>	
5	Important Dates of Last Elections Held   Electors by Gender   Service Electors   Voters   Voters Turnout   Polling Stations & Average Number of Electors per Polling Station   Electors by Age Group   Present Elected Representatives	31-36
	<b>Historical Summary Election Results</b>	
6	Vote Share of Major Parties   Winning Margin (Number & Percentage)   Polarity of Parties   Summary Result of Assembly Segment of Parliamentary Election 2019, 2014, 2009, 2004 and 1999   Summary Result of Assembly Elections 2022, 2017, 2012, 2007, 2002, 1996, 1993, 1991, 1989, 1985, 1980, 1977, 1974, 1969 and 1967	37-61
	<b>Polling Station Level Election Results</b>	
7	Name and Number of Polling Station 2022, 2019, 2017, 2014, 2012 and 2009   Polling Station-wise Electors, Voters & Voters Turnout 2022, 2019, 2017, 2014, 2012 and 2009   Polling Station wise Elections Results 2022, 2019, 2017, 2014, 2012 and 2009	62-275
	<b>Panchayat and Local Bodies Election Results</b>	
8	Panchayat Result 2015   Urban Local Bodies Result 2012	276-294
	<b>Share of Assembly Constituency</b>	
9	Share of Assembly Constituency - (Vidhan Sabha) in State, District and Parliamentary Constituency - (Lok Sabha)	295
	<b>Socio-Economic Amenities (2011)</b>	
10	Access to Administrative Units   Agricultural, Manufacturing and Industrial Commodities   Demographic Indicators   Education   Health & Manpower   Drinking Water Supply   Sanitation   Entertainment and Recreations Infrastructure   Power   Food Allocation Distribution and Marketing of Agriculture Commodities Infrastructure   Transport and Road Infrastructure   Communication   Banking and Financial Services   Land Use   Irrigation Source	297-311
11	<b>Abbreviation &amp; Sources</b>	312-315
12	<b>Disclaimer</b>	316



Location & Political Map



## Administrative Setup

### List of Village Panchayat & Intermediate Panchayat (Block) Name - 2011

Village Name	Village Panchayat Name	Intermediate Panchayat Name
Abdullah Nagar	Duli Chandpur	Milak
Adil Nagar	Duli Chandpur	Milak
Adpur	Maini	Milak
Aghapur	Aghapur	Milak
Ahamdabad	Khana Lala Urf Vishunpuri	Bilaspur
Ahraula Kadem	Vedpur	Bilaspur
Ahro Zadid	Ahro Zadid	Bilaspur
Aimi	Aimi	Milak
Ainjan Khera	Ainjan Khera	Milak
Akonda	Akonda	Milak
Alinagar Kota	Alinagar Kota	Bilaspur
Alipur Thaka	Tahar Khurd	Bilaspur
Alwa Nagla	Rawana Lal Vishunpuri	Bilaspur
Amberpur	Amberpur	Bilaspur
And Khera	And Khera	Bilaspur
And Kheri	And Kheri	Bilaspur
Anwaria Talibabad	Anwaria Talibabad	Bilaspur
Aqilpur	Aqilpur	Bilaspur
Aurang Nagar Khera	Aurang Nagar Khera	Bilaspur
Baboora	Baboora	Milak
Bachhyai	Khanpur	Bilaspur
Bahadarganj	Karsouli	Bilaspur
Bahapur Gangapur	Bahapur Gangapur	Bilaspur
Bair Khera	Bair Khera	Bilaspur
Bair Kheri Faizabad	Sikraura	Bilaspur
Bakenia Bhat (Bakenabhat)	Purainiya Jadeed	Milak
Baknauri	Baknauri	Milak
Bal Khera	Bal Khera	Bilaspur
Balbhadrapur	Pasupura	Milak

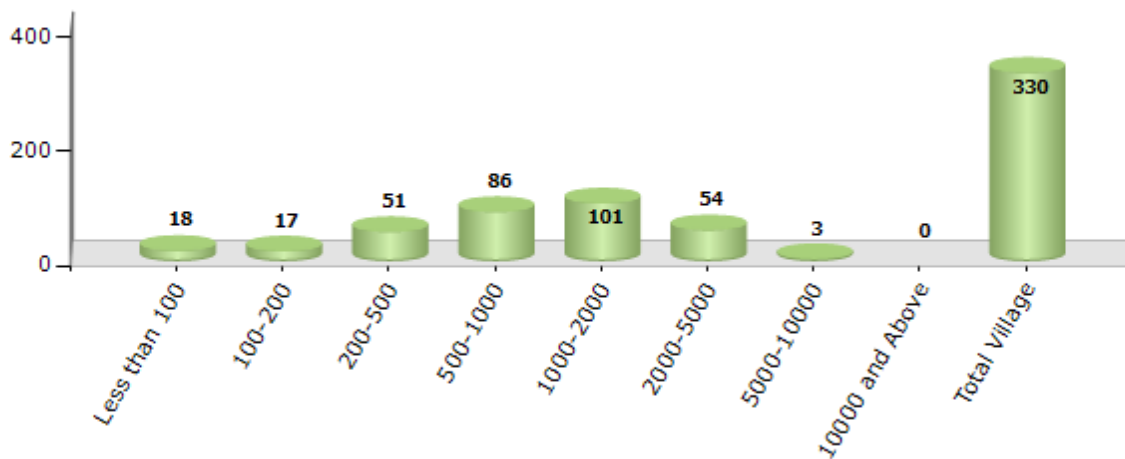
Contd....

## Demographics

### Number of Villages by Population Size - 2011

Less than 100	100-200	200-500	500-1000	1000-2000	2000-5000	5000-10000	10000 and Above	Total Village
18	17	51	86	101	54	3	0	330

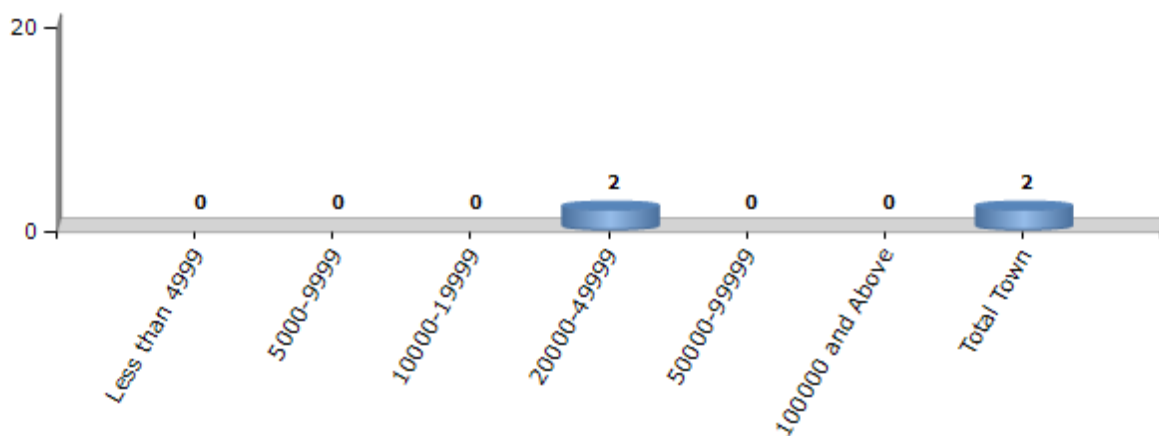
Number of Villages by Population Size - 2011



### Number of Towns by Population Size - 2011

Less than 4999	5000-9999	10000-19999	20000-49999	50000-99999	100000 and Above	Total Town
0	0	0	2	0	0	2

Number of Towns by Population Size - 2011

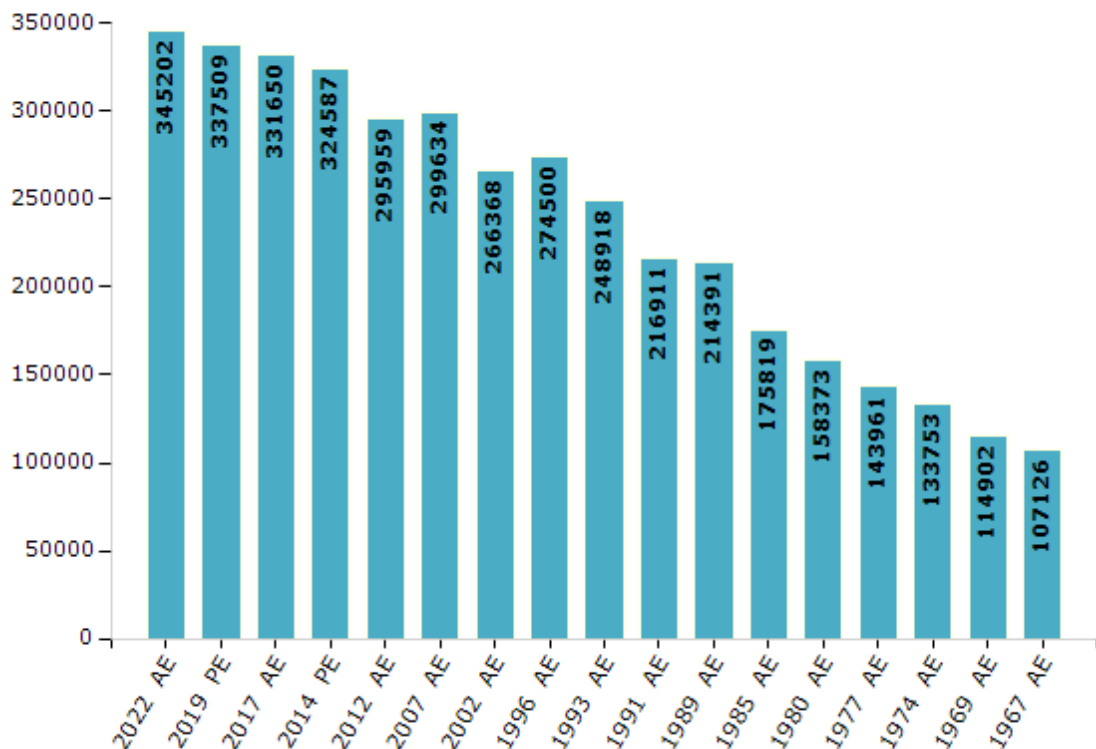


## Electoral Features

### Electors by Male & Female

Year	Male	Female	Others	Total	Year	Male	Female	Others	Total
2022 AE	183193	161988	21	345202	1991 AE	119316	97595	-	216911
2019 PE	180493	156994	22	337509	1989 AE	117931	96460	-	214391
2017 AE	178020	153614	16	331650	1985 AE	96725	79094	-	175819
2014 PE	174823	149737	27	324587	1980 AE	85785	72588	-	158373
2012 AE	160148	135787	24	295959	1977 AE	79779	64182	-	143961
2009 PE	-	-	-	-	1974 AE	80285	53468	-	133753
2007 AE	160963	138671	-	299634	1969 AE	59960	54942	-	114902
2004 PE	-	-	-	-	1967 AE	-	-	-	107126
2002 AE	144014	122354	-	266368	1962 AE	-	-	-	-
1999 PE	-	-	-	-	1957 AE	-	-	-	-
1996 AE	149025	125475	-	274500	1952 AE	-	-	-	-
1993 AE	135776	113142	-	248918					

Number of Electors



Note : AE : Assembly Election, PE : Assembly Segment of Parliamentary Election

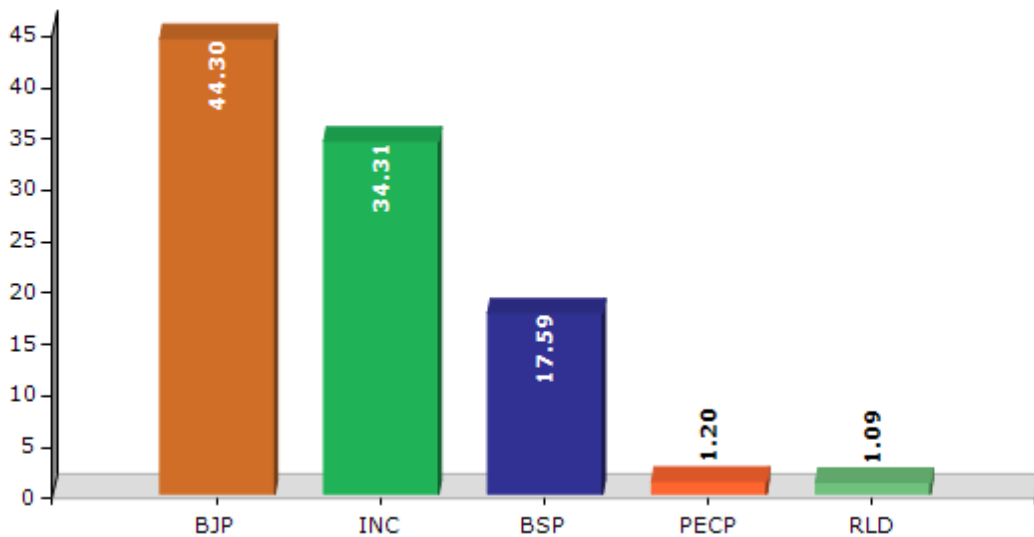


## Historical Summary Election Results

### Summary Result of Assembly Election - 2017

Candidate Name	Party	Votes	Votes %
Baldev Singh Aulakh	BJP	99100	44.3
Sanjay Kapoor	INC	76741	34.31
Pradeep Kumar	BSP	39344	17.59
Shahid Hussain Khan	PECP	2688	1.2
Santosh Sharma	RLD	2439	1.09
Harender Singh	LPI(V)	781	0.35
Makdoom Ahmed	IND	748	0.33
Satya Prakash	IND	626	0.28
	NOTA	1227	0.55

Votes Percentage of Top Parties - 2017



## Polling Station Level Election Results

### Number and Name of Polling Stations (PS) (2022)

Number of Polling Stations	Name of Polling Stations	Number of Polling Stations	Name of Polling Stations
1	Primary School Chandela	22	Primary School Kaushalganj [Dhuryai]
2	Primary School Naya Bhawan Manunagar	23	Primary School Khanpur
3	Inter College Nawabganj Room No-1	24	Primary School Suanagla
4	Inter College Nawabganj Room No-2	25	Primary School Hajratpur Naya Bhawan
5	Primary School Chakferi	26	Govt. Inter College Ashoknagar [Manpur Ojha] Room No-1
6	Junior High School Bda Bosena	27	Govt. Inter College Ashoknagar [Manpur Ojha] Room No-2
7	Primary School Guladiya Teula	28	Govt. Inter College Ashoknagar [Manpur Ojha] Room No-3
8	Primary School Khamri	29	Govt. Inter College Ashoknagar [Manpur Ojha] Room No-4
9	Primary School Room No-1 Hamidabad	30	Govt. Inter College Ashoknagar [Manpur Ojha]
10	-Primary School Room No-2 Hamidabad	31	Primary School Manpur Ojha Govt. Inter College Ashoknagar
11	Primary School Chandayan	32	Primary School Gokal Nagri
12	Primary School Jafrabad	33	Primary School Room No-1 Kota Alinagar
13	Primary School Subhashnagar Dibdiba Room No-1	34	Primary School Room No-2 Kota Alinagar
14	Primary School Subhashnagar Dibdiba Room No-2	35	Gandhi Shatabdi Smarak I. College Room No-1 Lalpur
15	Primary School Room No-1 Dibdiba	36	Gandhi Shatabdi Smarak I. College Room No-3 Lalpur
16	Primary School Room No-2 Dibdiba	37	Primary School Naya Gaon
17	Junior High School Dibdiba Room No-1	38	Primary School Sihor
18	Junior High School Dibdiba Room No-2	39	Primary School Gaganpur [Hamidnagr]
19	Junior High School Dibdiba Room No-3	40	Primary School Shivrinar Near Ramnagar
20	Primary School Manihar Kheda	41	Primary School Kadrganj
21	Junior High School Temra	42	Primary School Berkheda

Contd....

## Polling Station Level Election Results

### Polling Station-wise Votes Secured by Overall Top Five Parties in Bilaspur Assembly in Assembly Election (AE) under Rampur Parliamentary Constituency in Uttar Pradesh (2022)

Number of Polling Station	Winner - Baldev Singh Aulakh (BJP)	Runner-up - Amarjeet Singh (SP)	3rd - Ramautar Kashyap (BSP)	4th - Sanjay Kapoor (INC)	5th - Harjeet Singh (IND)	NOTA	Other	Total Votes Secured
36	93	180	13	115	2	0	3	406
37	253	156	17	27	3	0	5	461
38	135	192	7	3	1	0	3	341
39	129	441	5	88	3	0	4	670
40	265	274	4	8	2	0	1	554
41	140	70	54	9	0	0	0	273
42	138	245	124	17	4	0	5	533
43	68	88	93	55	0	0	9	313
44	149	299	7	6	0	0	0	461
45	114	256	4	8	3	0	1	386
46	240	243	2	30	5	0	7	527
47	30	484	3	15	1	0	0	533
48	433	179	15	18	0	0	1	646
49	55	439	0	23	0	0	5	522
50	78	226	1	26	2	0	2	335
51	279	154	8	12	4	0	8	465
52	373	58	57	12	1	0	4	505
53	276	129	2	15	1	0	1	424
54	47	565	4	48	0	0	3	667
55	53	570	5	19	0	0	2	649
56	151	150	385	45	3	0	7	741
57	19	166	0	12	0	0	1	198
58	26	404	5	45	0	0	0	480
59	23	350	120	4	3	0	5	505
60	207	515	11	6	3	0	3	745
61	148	426	135	10	0	0	4	723
62	291	255	99	5	1	0	5	656
63	97	494	3	6	2	0	3	605
64	72	318	211	4	1	0	3	609
65	192	179	30	18	1	0	2	422
66	370	373	6	20	1	0	3	773
67	449	189	10	11	2	0	4	665
68	171	167	73	13	0	0	12	436
69	137	191	220	51	1	0	3	603
70	311	452	4	3	0	0	3	773

Contd....

**Polling Station Level Election Results**

**Winner, Runner-up and 3rd Party Position & Winning Margin According to Polling Stations in Bilaspur Assembly in Assembly Election (AE) under Rampur Parliamentary Constituency in Uttar Pradesh (2022)**

Polling Station Number	Winner Party	Winner Votes (%)	Runner-up Party	Runner-up Votes (%)	Winning Margin Votes (%)	Third Party	Third Party Votes (%)	Other Votes (%)
71	SP	563 (73.21)	BJP	157 (20.42)	406 (52.79)	BSP	18 (2.34)	31 (4.03)
72	SP	196 (59.39)	BJP	94 (28.48)	102 (30.91)	AAP	22 (6.67)	18 (5.45)
73	SP	149 (49.67)	BJP	136 (45.33)	13 (4.34)	BSP	8 (2.67)	7 (2.33)
74	SP	774 (95.09)	BJP	22 (2.7)	752 (92.39)	INC	14 (1.72)	4 (0.49)
75	SP	530 (82.17)	BJP	107 (16.59)	423 (65.58)	BSP	3 (0.47)	5 (0.78)
76	SP	445 (64.68)	BJP	216 (31.4)	229 (33.28)	INC	13 (1.89)	14 (2.03)
77	SP	466 (90.14)	BJP	45 (8.7)	421 (81.44)	INC	4 (0.77)	2 (0.39)
78	SP	393 (88.31)	BJP	32 (7.19)	361 (81.12)	INC	12 (2.7)	8 (1.8)
79	SP	780 (93.19)	BJP	46 (5.5)	734 (87.69)	INC	9 (1.08)	2 (0.24)
80	BJP	528 (77.76)	SP	127 (18.7)	401 (59.06)	INC	14 (2.06)	10 (1.47)
81	BJP	467 (76.06)	SP	124 (20.2)	343 (55.86)	INC	13 (2.12)	10 (1.63)
82	BJP	320 (56.14)	SP	216 (37.89)	104 (18.25)	INC	30 (5.26)	4 (0.7)
83	BJP	215 (51.81)	SP	190 (45.78)	25 (6.03)	BSP	5 (1.2)	5 (1.2)
84	BJP	322 (76.67)	SP	55 (13.1)	267 (63.57)	BSP	20 (4.76)	23 (5.48)
85	BJP	279 (59.87)	SP	169 (36.27)	110 (23.6)	INC	13 (2.79)	5 (1.07)
86	BJP	338 (73.16)	SP	94 (20.35)	244 (52.81)	INC	23 (4.98)	7 (1.52)
87	BJP	323 (64.21)	SP	140 (27.83)	183 (36.38)	INC	24 (4.77)	16 (3.18)
88	BJP	217 (70.23)	SP	68 (22.01)	149 (48.22)	INC	15 (4.85)	9 (2.91)
89	BJP	210 (73.43)	SP	62 (21.68)	148 (51.75)	BSP	11 (3.85)	3 (1.05)
90	SP	469 (78.96)	BJP	82 (13.8)	387 (65.16)	INC	35 (5.89)	8 (1.35)
91	SP	338 (61.57)	BJP	174 (31.69)	164 (29.88)	INC	32 (5.83)	5 (0.91)
92	SP	540 (71.81)	BJP	190 (25.27)	350 (46.54)	INC	13 (1.73)	9 (1.2)
93	SP	487 (78.55)	BJP	118 (19.03)	369 (59.52)	INC	10 (1.61)	5 (0.81)
94	SP	521 (78.82)	BJP	128 (19.36)	393 (59.46)	INC	8 (1.21)	4 (0.61)
95	SP	275 (59.14)	BJP	181 (38.92)	94 (20.22)	INC	7 (1.51)	2 (0.43)
96	BJP	289 (49.15)	SP	242 (41.16)	47 (7.99)	INC	54 (9.18)	3 (0.51)
97	SP	282 (59)	BJP	170 (35.56)	112 (23.44)	INC	25 (5.23)	1 (0.21)
98	BJP	269 (54.67)	SP	200 (40.65)	69 (14.02)	INC	22 (4.47)	1 (0.2)
99	SP	757 (83.92)	BJP	114 (12.64)	643 (71.28)	INC	23 (2.55)	8 (0.89)
100	SP	469 (77.39)	BJP	122 (20.13)	347 (57.26)	INC	11 (1.82)	4 (0.66)
101	BJP	339 (72.59)	SP	87 (18.63)	252 (53.96)	INC	39 (8.35)	2 (0.43)
102	BJP	259 (49.9)	SP	244 (47.01)	15 (2.89)	INC	10 (1.93)	6 (1.16)
103	BJP	508 (80.51)	SP	99 (15.69)	409 (64.82)	INC	16 (2.54)	8 (1.27)
104	SP	324 (59.02)	BJP	200 (36.43)	124 (22.59)	INC	16 (2.91)	9 (1.64)
105	SP	302 (56.66)	BJP	221 (41.46)	81 (15.2)	INC	7 (1.31)	3 (0.56)

Contd....

## Socio-Economic Amenities - Rural

### Access to Education Facilities

Particulars	Number of Villages (% of Population)				
	Available	Not Available	If Not Available (Distance of Nearest Facility)		
			A	B	C
Govt. Primary School	230 (91)	100 (9)	38 (2)	8 (1)	0 (0)
Private Primary School	75 (49)	255 (51)	1 (0)	0 (0)	0 (0)
Govt. Middle School	127 (60)	203 (40)	85 (13)	21 (4)	3 (1)
Private Middle School	36 (18)	294 (82)	26 (7)	7 (3)	0 (0)
Govt. Secondary School	9 (7)	321 (93)	54 (11)	88 (23)	35 (13)
Private Secondary School	12 (7)	318 (93)	48 (15)	39 (14)	3 (1)
Govt. Senior Secondary School	3 (3)	327 (97)	49 (11)	84 (21)	59 (19)
Private Senior Secondary School	8 (5)	322 (95)	39 (13)	40 (14)	13 (6)
Govt. Arts and Science Degree College	0 (0)	330 (100)	21 (5)	76 (19)	155 (49)
Private Arts and Science Degree College	0 (0)	330 (100)	1 (0)	17 (6)	38 (15)
Govt. Engineering College	0 (0)	330 (100)	0 (0)	8 (2)	26 (6)
Private Engineering College	0 (0)	330 (100)	14 (5)	42 (9)	203 (67)
Govt. Medicine College	0 (0)	330 (100)	0 (0)	5 (1)	54 (18)
Private Medicine College	0 (0)	330 (100)	2 (1)	2 (1)	91 (35)
Govt. Management Institute	0 (0)	330 (100)	3 (1)	1 (0)	46 (14)
Private Management Institute	0 (0)	330 (100)	5 (2)	10 (3)	94 (35)
Govt. Polytechnic	0 (0)	330 (100)	1 (0)	0 (0)	199 (65)
Private Polytechnic	0 (0)	330 (100)	2 (1)	0 (0)	16 (6)
Govt. Vocational Training School/ITI	0 (0)	330 (100)	4 (1)	12 (3)	161 (56)
Private Vocational Training School/ITI	1 (0)	329 (100)	23 (5)	33 (8)	72 (21)
Govt. Non Formal Training Centre	11 (6)	319 (94)	13 (3)	25 (8)	62 (20)
Private Non Formal Training Centre	1 (0)	329 (100)	4 (1)	2 (0)	6 (3)
Govt. School For Disabled	0 (0)	330 (100)	0 (0)	9 (2)	54 (19)
Private School For Disabled	0 (0)	330 (100)	3 (1)	0 (0)	11 (4)
Government Others	0 (0)	330 (100)	0 (0)	0 (0)	0 (0)
Private Others	0 (0)	330 (100)	0 (0)	0 (0)	0 (0)

Note : Distance A : Less than 5 km; B : Between 5-10 km; C : 10+ km.; Source : Data Analysis is based on 2011 Census.



## DISCLAIMER

The Terms of Use and Disclaimer of Datanet India Private Limited (hereinafter referred to as "Datanet") for use of this analysis report of **Bilaspur Assembly Constituency (Bilaspur Vidhan Sabha)** :-

1. **Assembly Factbook™** is a Registered Trade Mark owned by Datanet.
2. All the maps are sketched and graphical representation only and have not been drawn to the scale and also not to represent the actual geographical area or boundary of the unit.
3. The data for the aforesaid analysis is based on authentic sources and has been culled from the various publications of Census, CSO and NSSO for district and block level data, various central and state government departments, Central & State Elections Commissions and the concerned Returning Officers' releases, Electoral Rolls, Election results and allied publications, internal assessment, surveys, estimates and analysis. Therefore, certain adjustment of data at micro level may have been done to arrive closer to the macro data.
4. Data have been provided on an "As Is" and "As AVAILABLE" basis
5. The colours shown in the maps or diagram and charts of a particular party, alliance or AC are indicative and do not represent them.
6. This publication which includes maps, sheets, graphs and data would be the property under copyright of Datanet only. The user may use these for its internal study, analysis and research purposes. It's public display, re-selling or any commercial uses by the user are not allowed.
7. Datanet has taken due care and caution in compilation and processing of data and allied information, but does not guarantee the accuracy, adequacy or completeness of any information/analysis and will be not responsible for any errors or omissions or for the results obtained from the use of such information/analysis.
8. All the contents for the publication have been culled from various authentic sources and Datanet reasonably believes such sources to be reliable, but does not make any representations, express or implied as to the accuracy or fitness of use of such information. The information or contents of the information/analysis do not constitute advice and should not be relied upon in making (or refraining from making) any decision. Any reliance placed upon the information provided by Datanet is the sole responsibility and strictly at the user's risk.
9. In no event will Datanet be liable for any damages (including, without limitation, damages for loss of business projects, or loss of profits) arising in contract, tort or otherwise from the use of or inability to use any of its contents, or from any action taken (or refrained from being taken) as a result of using the analysis or any of its contents. Datanet its directors, owners, editors, officials, employees, distributor and agents or any associate will not be liable for any errors in the information contained or any consequences arising from the use of the contents of the provided information/analysis.
10. If any provision of these terms and conditions is held invalid or illegal or unenforceable for any reason by any court of competent jurisdiction, such provision shall be severed and the remainder of provisions of the terms and conditions shall continue in full force and effect as if the Term of Use had been executed with the invalid, illegal or unenforceable provision eliminated.
11. If there are any discrepancies in the information provided, please bring it to attention of Datanet for suitable rectification measures.

**Buy Online This Complete Book At  
Datanet India eBooks Store**

[www.indiastatpublications.com](http://www.indiastatpublications.com)

or go directly at

[http://www.indiastatpublications.com/  
Assembly\\_factbook/Uttar Pradesh/Rampur/ Bilaspur](http://www.indiastatpublications.com/Assembly_factbook/Uttar%20Pradesh/Rampur/Bilaspur)



**i** **india**stat**elections**

ISBN : 978-93-5905-014-0



9 789359 105014 0