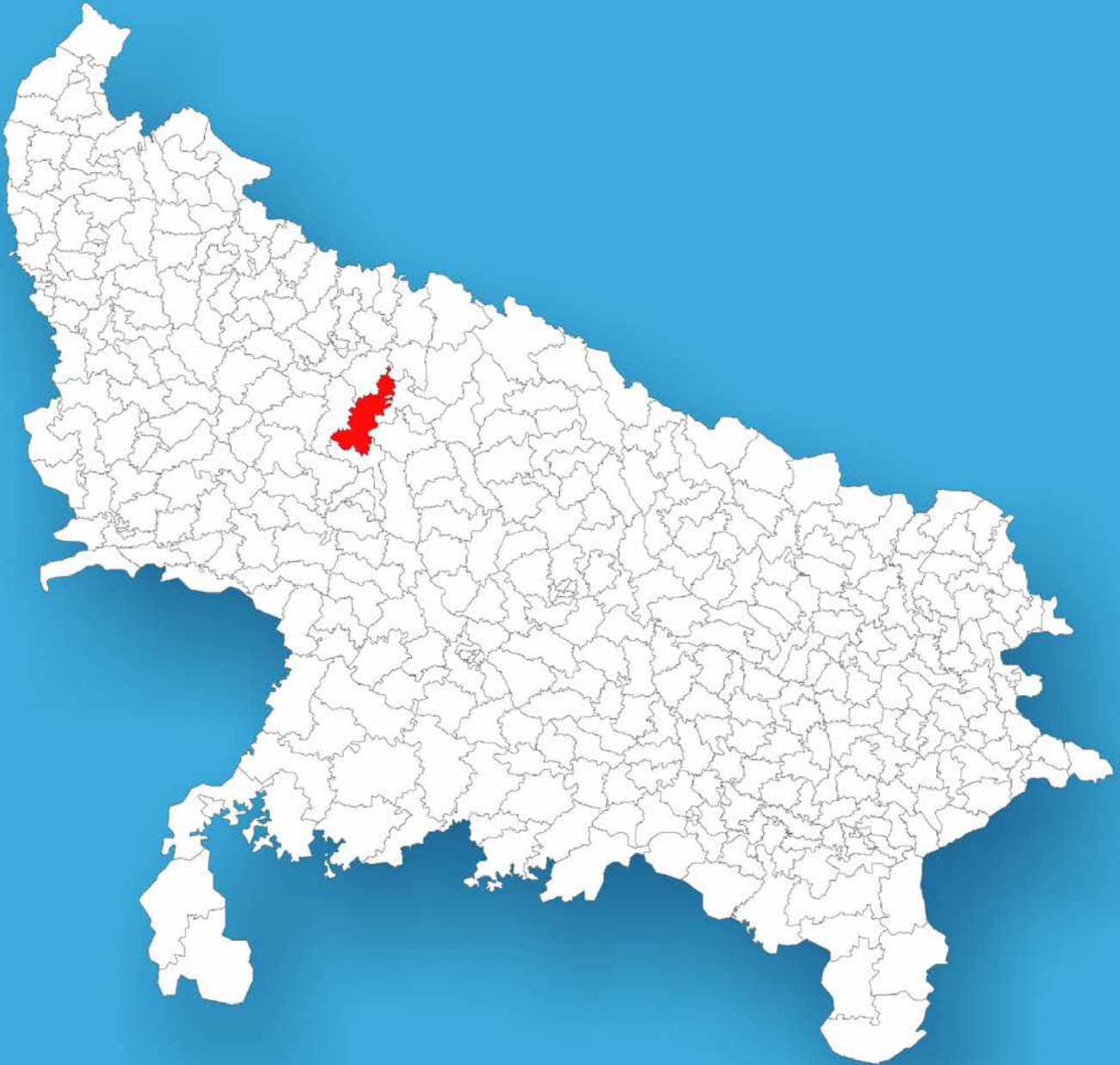




Uttar Pradesh

# Assembly Factbook™

Katra Assembly Constituency



Key Electoral Data of Katra  
Assembly Constituency (Vidhan Sabha)

Uttar Pradesh  
**Assembly Factbook**<sup>TM</sup>  
Katra Assembly Constituency



Katra Vidhan Sabha

## **Editor & Director**

Dr. R.K. Thukral

## **Research Editor**

Dr. Shafeeq Rahman

## **Compiled, Researched and Published by Datanet India Pvt. Ltd.**

D-100, 1st Floor,

Okhla Industrial Area, Phase-I,

New Delhi- 110020.

Ph.: 91-11- 43580781-84

Email : support@indiastatpublications.com

Website : www.indiastatelections.com

## **Online Book Store :**

www.indiastatpublications.com

**Report No. :** AFB/UP-131-0123

**ISBN :** 978-93-5905-773-6

**First Edition :** January, 2018

**Sixth Updated Edition :** January, 2023

**Price :** Rs.11500/-

US\$ 310

## **© Datanet India Pvt. Ltd.**

All rights reserved. No part of this book may be reproduced, stored in a retrieval system or transmitted in any form or by any means, mechanical photocopying, photographing, scanning, recording or otherwise without the prior written permission of the publisher. Please refer to Disclaimer at page no. 329 for the use of this publication.

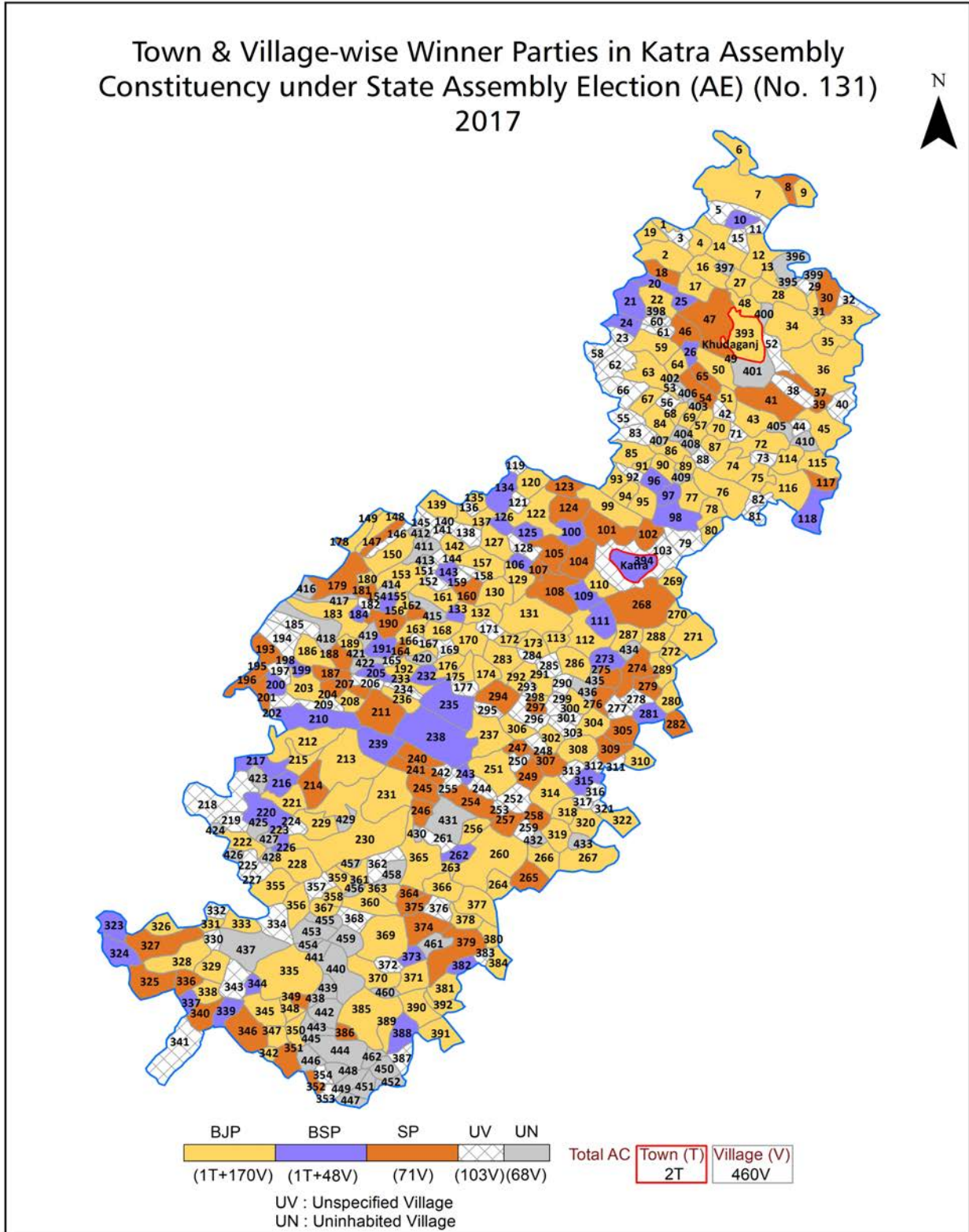
Printed in India

## Contents

No.	Particulars	Page No.
	<b>Introduction</b>	
1	Assembly Constituency - (Vidhan Sabha) at a Glance   Features of Assembly as per Delimitation Commission of India (2008)	1-2
	<b>Location and Political Maps</b>	
2	Location Map   Boundaries of Assembly Constituency - (Vidhan Sabha) in District   Boundaries of Assembly Constituency under Parliamentary Constituency - (Lok Sabha)   Town & Village-wise Winner Parties-2022, 2019, 2017, 2014, 2012 and 2009	3-11
	<b>Administrative Setup (2011)</b>	
3	District   Sub-district   Towns   Villages   Inhabited Villages   Uninhabited Villages   Village Panchayat   Intermediate Panchayat	12-31
	<b>Demographics (2011)</b>	
4	Population   Households   Rural/Urban Population   Towns and Villages by Population Size   Sex Ratio (Total & 0-6 Years)   Religious Population   Social Population   Literacy Rate	32-33
	<b>Electoral Features</b>	
5	Important Dates of Last Elections Held   Electors by Gender   Service Electors   Voters   Voters Turnout   Polling Stations & Average Number of Electors per Polling Station   Electors by Age Group   Present Elected Representatives	34-39
	<b>Historical Summary Election Results</b>	
6	Vote Share of Major Parties   Winning Margin (Number & Percentage)   Polarity of Parties   Summary Result of Assembly Segment of Parliamentary Election 2019, 2014 and 2009   Summary Result of Assembly Elections 2022, 2017 and 2012	40-49
	<b>Polling Station Level Election Results</b>	
7	Name and Number of Polling Station 2022, 2019, 2017, 2014, 2012 and 2009   Polling Station-wise Electors, Voters & Voters Turnout 2022, 2019, 2017, 2014, 2012 and 2009   Polling Station wise Elections Results 2022, 2019, 2017, 2014, 2012 and 2009	50-281
	<b>Panchayat and Local Bodies Election Results</b>	
8	Panchayat Result 2015   Urban Local Bodies Result 2012	282-307
	<b>Share of Assembly Constituency</b>	
9	Share of Assembly Constituency - (Vidhan Sabha) in State, District and Parliamentary Constituency - (Lok Sabha)	308
	<b>Socio-Economic Amenities (2011)</b>	
10	Access to Administrative Units   Agricultural, Manufacturing and Industrial Commodities   Demographic Indicators   Education   Health & Manpower   Drinking Water Supply   Sanitation   Entertainment and Recreations Infrastructure   Power   Food Allocation Distribution and Marketing of Agriculture Commodities Infrastructure   Transport and Road Infrastructure   Communication   Banking and Financial Services   Land Use   Irrigation Source	310-324
11	<b>Abbreviation &amp; Sources</b>	325-328
12	<b>Disclaimer</b>	329

Location & Political Map

Town & Village-wise Winner Parties in Katra Assembly Constituency under State Assembly Election (AE) (No. 131) 2017



## Administrative Setup

### List of Village Panchayat & Intermediate Panchayat (Block) Name - 2011

Village Name	Village Panchayat Name	Intermediate Panchayat Name
Abhaipur	Makrandpur	Katra (Khudaganj)
Abhaipur Sanda	Amaipur Sanda	Jaitipur
Achintapur	Khubupur	Jaitipur
Agri Kunda	-	Kalan
Agrola	Agrauli	Jaitipur
Agroli	Agrauli	Jaitipur
Akabari	Akabari	Katra (Khudaganj)
Akbarabad Urf Khairpur	Aakbarabad Urf Kherpur	Tilhar
Akbarpur	Akbarpur	Katra (Khudaganj)
Alampur	Alampur	Jaitipur
Ali Akbarpur	Ali Akbarpur	Jaitipur
Aliyapur	Aliapur	Katra (Khudaganj)
Amreri	Amrethi	Jaitipur
Anandpur Sarenda	Moh. Urf	Jaitipur
Andpur	Name Not Clear	Jalalabad
Ase Nawada	Rapdia	Jaitipur
Awa	Awa	Jaitipur
Babupur Buzurg	Babupur	Katra (Khudaganj)
Babupur Khurd Urf Nagaria	Mohammadpur	Tilhar
Bahangi Khera	Bahangi Khera	Kalan
Bahanpur	Binaura Binauria	Jaitipur
Baher	Satharapur	Katra (Khudaganj)
Baibaha	Vaibaha	Katra (Khudaganj)
Baisara Baisari	Baisari	Jaitipur
Bajhera Bhagvanpur	Bachhera Bhagwanpur	Jaitipur
Bakharpur	Gauhavar	Jaitipur
Bakharpur T.Pidaria	Gogepur	Jaitipur
Bakhaspur	Phulwa	Katra (Khudaganj)
Bakhaura	Kotha Khetal	Katra (Khudaganj)

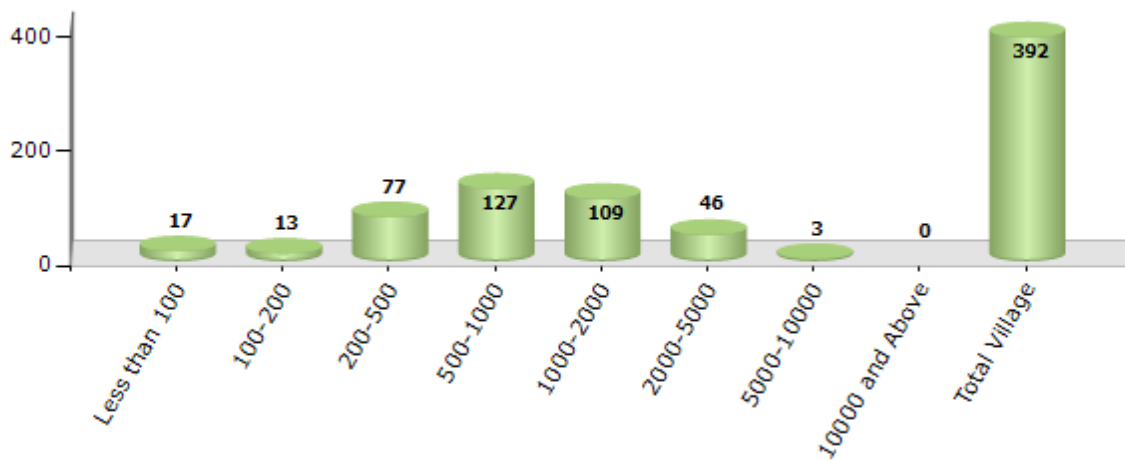
Contd....

## Demographics

### Number of Villages by Population Size - 2011

Less than 100	100-200	200-500	500-1000	1000-2000	2000-5000	5000-10000	10000 and Above	Total Village
17	13	77	127	109	46	3	0	392

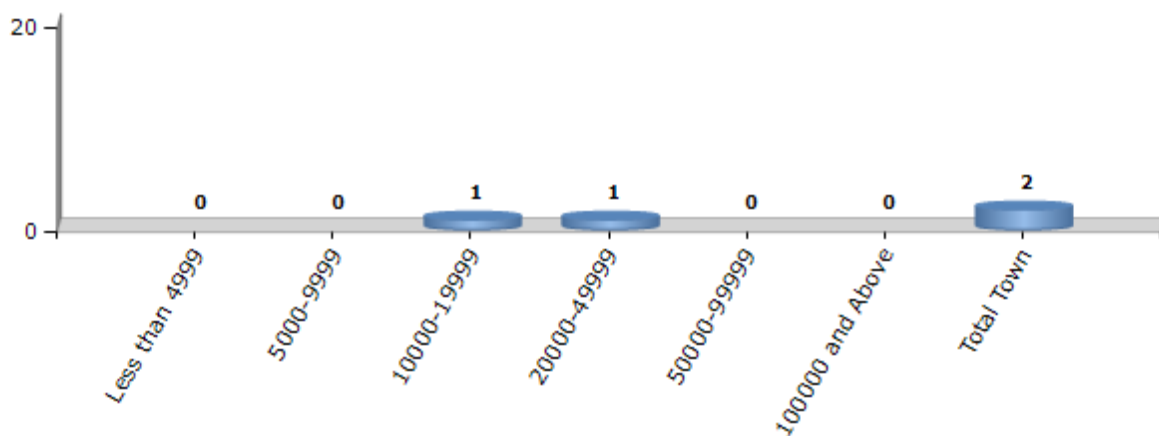
Number of Villages by Population Size - 2011



### Number of Towns by Population Size - 2011

Less than 4999	5000-9999	10000-19999	20000-49999	50000-99999	100000 and Above	Total Town
0	0	1	1	0	0	2

Number of Towns by Population Size - 2011

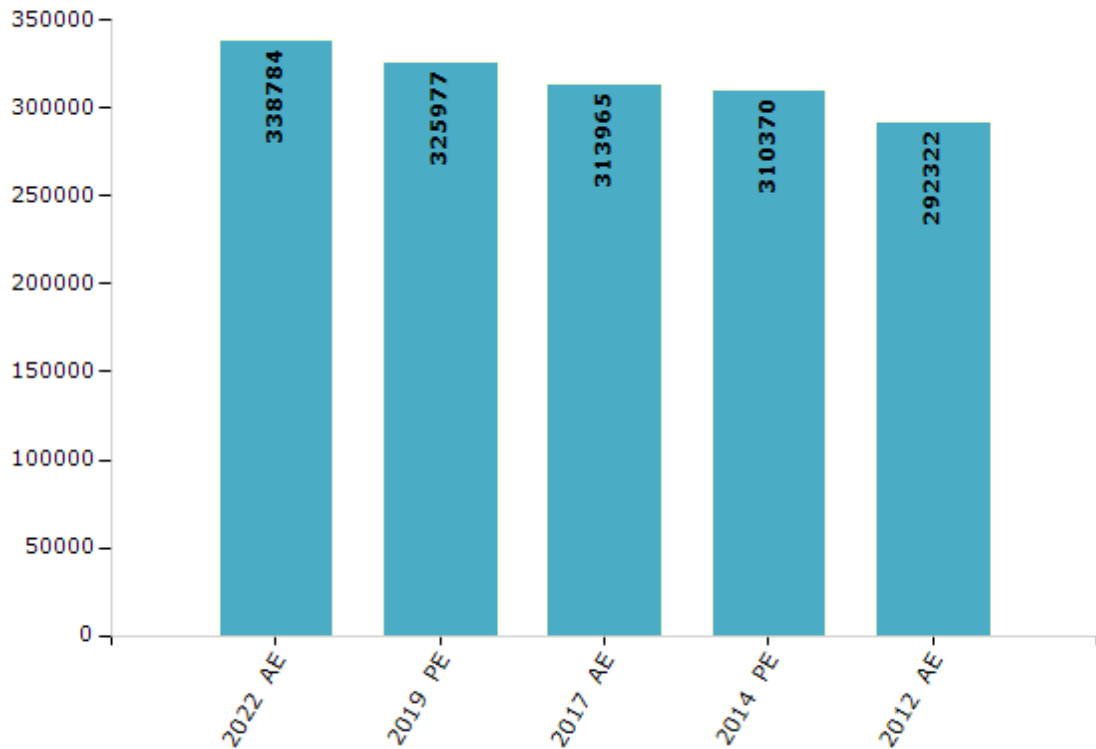


## Electoral Features

### Electors by Male & Female

Year	Male	Female	Others	Total	Year	Male	Female	Others	Total
2022 AE	185783	152974	27	338784	1991 AE	-	-	-	-
2019 PE	179767	146192	18	325977	1989 AE	-	-	-	-
2017 AE	174437	139510	18	313965	1985 AE	-	-	-	-
2014 PE	173376	136979	15	310370	1980 AE	-	-	-	-
2012 AE	162835	129474	13	292322	1977 AE	-	-	-	-
2009 PE	-	-	-	-	1974 AE	-	-	-	-
2007 AE	-	-	-	-	1969 AE	-	-	-	-
2004 PE	-	-	-	-	1967 AE	-	-	-	-
2002 AE	-	-	-	-	1962 AE	-	-	-	-
1999 PE	-	-	-	-	1957 AE	-	-	-	-
1996 AE	-	-	-	-	1952 AE	-	-	-	-
1993 AE	-	-	-	-					

Number of Electors



Note : AE : Assembly Election, PE : Assembly Segment of Parliamentary Election

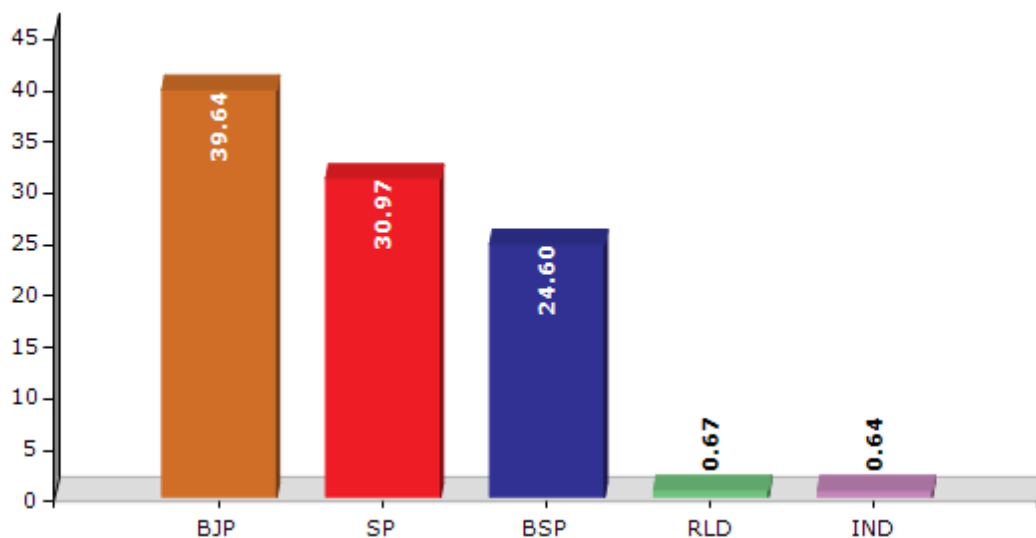


## Historical Summary Election Results

### Summary Result of Assembly Election - 2017

Candidate Name	Party	Votes	Votes %
Veer Vikram Singh Prince	BJP	76509	39.64
Rajesh Yadav	SP	59779	30.97
Adhiwakta Rajeev Kashyap	BSP	47471	24.6
Vividh Kumar	RLD	1288	0.67
Sanjeev Kumar Mishra	IND	1243	0.64
Suneeta Devi	MD	1015	0.53
Suraj Pal	IND	837	0.43
Jayveer Singh	RAJAP	785	0.41
Raj Kumar	IND	624	0.32
Vedram	BSRD	594	0.31
Dinesh	JAM	414	0.21
Chotey Lal	IND	360	0.19
Krishna Pal Singh	IND	243	0.13
	NOTA	1830	0.95

Votes Percentage of Top Parties - 2017



## Polling Station Level Election Results

### Number and Name of Polling Stations (PS) (2022)

Number of Polling Stations	Name of Polling Stations	Number of Polling Stations	Name of Polling Stations
1	Primary School Kuandada Khanjan	22	Primary School Uttampur
2	Primary School Hoshipur	23	Primary School Gaili Room No-1
3	Primary School Nawada Darobast Room No. 1	24	Primary School Gaili Room No-2
4	Primary School Nawada Darobast Room No. 2	25	Primary School Bhartapur
5	Primary Schoolkhedamajkheda Room No.1	26	Primary School Kandhrapur
6	Primary School Khedamajkheda Room No.2	27	Primary School Kuaadanda
7	Primary School Bamihana Room No. 1	28	Primary School Surahi Room No-1
8	Primary School Bamihana Room No.2	29	Primary School Surahi Room No-2
9	Primary School Sathrapur	30	Primary School Simoora
10	Primary School Charchoola Room No. 1	31	Primary School Jalalpur Room No-1
11	Primary School Charchoola Room No. 2	32	Primary School Jalalpur Room No-2
12	Primary School Nausana	33	Primary School Deeppur Room No-1
13	Primary School Harharpur Simra	34	Primary School Deeppur Extra Room
14	Primary School Phadipur Vивиya	35	Primary School Deeppur Room No-2
15	Primary School Khotakhetal	36	Primary School Rampur Navdiya Room No-1
16	Primary School Bakhoora	37	Primary School Rampur Navdiya Room No- 2
17	Primary School Dateli	38	Primary School Diyoriya
18	Primary School Bhundi	39	Primary School Chirchira
19	Primary School Taharpur	40	Primary School Jiganiya
20	Primary School Bhunda Harvanshpur	41	Primary School Mavaiya Patti
21	Primary School Kurgaon	42	Primary School Mavaiya Khas

Contd....

## Polling Station Level Election Results

### Polling Station-wise Votes Secured by Overall Top Five Parties in Katra Assembly in Assembly Election (AE) under Shahjahanpur Parliamentary Constituency in Uttar Pradesh (2022)

Number of Polling Station	Winner - Veer Vikram Singh (BJP)	Runner-up - Rajesh Yadav (SP)	3rd - Munna Singh (INC)	4th - Rajesh Kashyap (BSP)	5th - Rajveer (JANADIP)	NOTA	Other	Total Votes Secured
36	325	152	16	19	11	3	11	537
37	169	487	5	1	2	3	6	673
38	250	75	116	16	7	1	6	471
39	13	71	5	175	0	0	1	265
40	344	74	36	127	13	3	8	605
41	82	200	45	4	5	1	7	344
42	191	32	78	54	5	3	8	371
43	339	66	24	16	9	0	4	458
44	312	204	9	1	6	0	1	533
45	253	155	7	2	2	0	8	427
46	223	71	46	5	3	1	6	355
47	177	31	4	137	6	0	3	358
48	178	103	7	62	2	1	4	357
49	156	234	5	15	6	3	11	430
50	88	188	0	30	3	1	3	313
51	311	121	7	1	3	3	3	449
52	163	102	6	0	0	4	2	277
53	254	205	9	22	4	3	0	497
54	252	132	7	41	4	1	6	443
55	353	155	1	25	8	3	12	557
56	255	262	20	6	3	5	7	558
57	268	170	11	3	5	0	9	466
58	270	54	65	1	5	2	4	401
59	161	151	57	2	3	2	6	382
60	350	183	30	38	3	3	6	613
61	426	128	38	6	6	7	9	620
62	47	250	5	0	5	1	8	316
63	82	180	19	0	2	1	5	289
64	280	84	112	22	4	2	7	511
65	116	233	13	30	9	1	10	412
66	113	221	18	11	5	1	1	370
67	311	154	54	30	3	5	6	563
68	311	42	39	8	2	2	3	407
69	259	46	17	34	16	6	8	386
70	213	255	49	32	3	1	6	559

Contd....

## Polling Station Level Election Results

### Winner, Runner-up and 3rd Party Position & Winning Margin According to Polling Stations in Katra Assembly in Assembly Election (AE) under Shahjahanpur Parliamentary Constituency in Uttar Pradesh (2022)

Polling Station Number	Winner Party	Winner Votes (%)	Runner-up Party	Runner-up Votes (%)	Winning Margin Votes (%)	Third Party	Third Party Votes (%)	Other Votes (%)
71	SP	274 (48.58)	BJP	254 (45.04)	20 (3.54)	INC	20 (3.55)	16 (2.84)
72	SP	658 (94.27)	INC	21 (3.01)	637 (91.26)	BJP	8 (1.15)	11 (1.58)
73	BJP	273 (53.22)	SP	192 (37.43)	81 (15.79)	INC	28 (5.46)	20 (3.9)
74	BJP	203 (43.94)	INC	140 (30.3)	63 (13.64)	SP	101 (21.86)	18 (3.9)
75	BJP	189 (54.47)	SP	130 (37.46)	59 (17.01)	INC	11 (3.17)	17 (4.9)
76	BJP	217 (57.87)	SP	113 (30.13)	104 (27.74)	INC	25 (6.67)	20 (5.33)
77	BJP	280 (42.81)	INC	160 (24.46)	120 (18.35)	SP	127 (19.42)	87 (13.3)
78	BJP	166 (47.03)	SP	129 (36.54)	37 (10.49)	INC	36 (10.2)	22 (6.23)
79	BJP	240 (57.01)	SP	122 (28.98)	118 (28.03)	BSP	40 (9.5)	19 (4.51)
80	BJP	129 (34.96)	INC	91 (24.66)	38 (10.3)	SP	89 (24.12)	60 (16.26)
81	BJP	352 (64.12)	INC	83 (15.12)	269 (49)	SP	77 (14.03)	37 (6.74)
82	SP	209 (50.12)	BJP	163 (39.09)	46 (11.03)	INC	37 (8.87)	8 (1.92)
83	BJP	227 (58.06)	SP	115 (29.41)	112 (28.65)	BSP	20 (5.12)	29 (7.42)
84	BJP	372 (52.32)	SP	213 (29.96)	159 (22.36)	BSP	72 (10.13)	54 (7.59)
85	BJP	302 (52.52)	SP	188 (32.7)	114 (19.82)	INC	60 (10.43)	25 (4.35)
86	BJP	240 (61.07)	SP	84 (21.37)	156 (39.7)	INC	44 (11.2)	25 (6.36)
87	BJP	166 (40.49)	SP	150 (36.59)	16 (3.9)	BSP	74 (18.05)	20 (4.88)
88	BJP	350 (66.29)	SP	88 (16.67)	262 (49.62)	INC	46 (8.71)	44 (8.33)
89	BJP	225 (50.34)	SP	105 (23.49)	120 (26.85)	BSP	91 (20.36)	26 (5.82)
90	BJP	358 (79.91)	SP	36 (8.04)	322 (71.87)	INC	32 (7.14)	22 (4.91)
91	BJP	343 (61.69)	INC	90 (16.19)	253 (45.5)	SP	89 (16.01)	34 (6.12)
92	BJP	181 (50.7)	SP	88 (24.65)	93 (26.05)	INC	59 (16.53)	29 (8.12)
93	BJP	186 (51.24)	SP	117 (32.23)	69 (19.01)	INC	37 (10.19)	23 (6.34)
94	BJP	153 (48.26)	SP	117 (36.91)	36 (11.35)	INC	27 (8.52)	20 (6.31)
95	BJP	232 (39.06)	SP	223 (37.54)	9 (1.52)	BSP	77 (12.96)	62 (10.44)
96	SP	285 (46.64)	BJP	263 (43.04)	22 (3.6)	INC	41 (6.71)	22 (3.6)
97	BJP	183 (47.16)	SP	114 (29.38)	69 (17.78)	BSP	75 (19.33)	16 (4.12)
98	BJP	246 (50.31)	SP	136 (27.81)	110 (22.5)	BSP	62 (12.68)	45 (9.2)
99	BJP	153 (50.83)	INC	60 (19.93)	93 (30.9)	BSP	40 (13.29)	48 (15.95)
100	BSP	257 (71.99)	SP	74 (20.73)	183 (51.26)	BJP	15 (4.2)	11 (3.08)
101	BJP	274 (65.55)	SP	112 (26.79)	162 (38.76)	INC	13 (3.11)	19 (4.55)
102	SP	186 (41.61)	BJP	180 (40.27)	6 (1.34)	BSP	40 (8.95)	41 (9.17)
103	BSP	265 (58.5)	BJP	111 (24.5)	154 (34)	SP	51 (11.26)	26 (5.74)
104	BJP	320 (58.93)	SP	162 (29.83)	158 (29.1)	INC	34 (6.26)	27 (4.97)
105	SP	109 (43.78)	BSP	52 (20.88)	57 (22.9)	BJP	44 (17.67)	44 (17.67)

Contd....

## Socio-Economic Amenities - Rural

### Access to Education Facilities

Particulars	Number of Villages (% of Population)				
	Available	Not Available	If Not Available (Distance of Nearest Facility)		
			A	B	C
Govt. Primary School	270 (77)	122 (23)	23 (3)	0 (0)	3 (0)
Private Primary School	12 (6)	380 (94)	2 (0)	0 (0)	1 (0)
Govt. Middle School	175 (56)	217 (44)	84 (16)	16 (2)	7 (1)
Private Middle School	10 (4)	382 (96)	4 (1)	1 (0)	1 (0)
Govt. Secondary School	62 (16)	330 (84)	31 (7)	58 (14)	33 (7)
Private Secondary School	5 (3)	387 (97)	54 (16)	34 (8)	11 (3)
Govt. Senior Secondary School	33 (10)	359 (90)	30 (7)	54 (14)	48 (10)
Private Senior Secondary School	5 (2)	387 (98)	41 (10)	34 (10)	24 (7)
Govt. Arts and Science Degree College	13 (6)	379 (94)	1 (0)	10 (4)	148 (34)
Private Arts and Science Degree College	1 (1)	391 (99)	5 (1)	0 (0)	43 (14)
Govt. Engineering College	0 (0)	392 (100)	1 (0)	0 (0)	115 (25)
Private Engineering College	0 (0)	392 (100)	1 (0)	0 (0)	94 (28)
Govt. Medicine College	0 (0)	392 (100)	1 (0)	5 (1)	105 (23)
Private Medicine College	0 (0)	392 (100)	0 (0)	0 (0)	95 (27)
Govt. Management Institute	0 (0)	392 (100)	0 (0)	2 (1)	104 (28)
Private Management Institute	0 (0)	392 (100)	0 (0)	0 (0)	101 (27)
Govt. Polytechnic	2 (1)	390 (99)	0 (0)	0 (0)	234 (60)
Private Polytechnic	0 (0)	392 (100)	0 (0)	0 (0)	12 (3)
Govt. Vocational Training School/ITI	2 (1)	390 (99)	0 (0)	0 (0)	222 (57)
Private Vocational Training School/ITI	0 (0)	392 (100)	0 (0)	0 (0)	12 (2)
Govt. Non Formal Training Centre	3 (1)	389 (99)	1 (0)	4 (1)	140 (37)
Private Non Formal Training Centre	0 (0)	392 (100)	0 (0)	0 (0)	1 (0)
Govt. School For Disabled	0 (0)	392 (100)	0 (0)	0 (0)	87 (23)
Private School For Disabled	0 (0)	392 (100)	0 (0)	0 (0)	7 (3)
Government Others	0 (0)	392 (100)	0 (0)	0 (0)	2 (0)
Private Others	0 (0)	392 (100)	0 (0)	0 (0)	0 (0)

Note : Distance A : Less than 5 km; B : Between 5-10 km; C : 10+ km.; Source : Data Analysis is based on 2011 Census.

## DISCLAIMER

The Terms of Use and Disclaimer of Datanet India Private Limited (hereinafter referred to as "Datanet") for use of this analysis report of **Katra Assembly Constituency (Katra Vidhan Sabha)** :-

1. **Assembly Factbook™** is a Registered Trade Mark owned by Datanet.
2. All the maps are sketched and graphical representation only and have not been drawn to the scale and also not to represent the actual geographical area or boundary of the unit.
3. The data for the aforesaid analysis is based on authentic sources and has been culled from the various publications of Census, CSO and NSSO for district and block level data, various central and state government departments, Central & State Elections Commissions and the concerned Returning Officers' releases, Electoral Rolls, Election results and allied publications, internal assessment, surveys, estimates and analysis. Therefore, certain adjustment of data at micro level may have been done to arrive closer to the macro data.
4. Data have been provided on an "As Is" and "As AVAILABLE" basis
5. The colours shown in the maps or diagram and charts of a particular party, alliance or AC are indicative and do not represent them.
6. This publication which includes maps, sheets, graphs and data would be the property under copyright of Datanet only. The user may use these for its internal study, analysis and research purposes. It's public display, re-selling or any commercial uses by the user are not allowed.
7. Datanet has taken due care and caution in compilation and processing of data and allied information, but does not guarantee the accuracy, adequacy or completeness of any information/analysis and will be not responsible for any errors or omissions or for the results obtained from the use of such information/analysis.
8. All the contents for the publication have been culled from various authentic sources and Datanet reasonably believes such sources to be reliable, but does not make any representations, express or implied as to the accuracy or fitness of use of such information. The information or contents of the information/analysis do not constitute advice and should not be relied upon in making (or refraining from making) any decision. Any reliance placed upon the information provided by Datanet is the sole responsibility and strictly at the user's risk.
9. In no event will Datanet be liable for any damages (including, without limitation, damages for loss of business projects, or loss of profits) arising in contract, tort or otherwise from the use of or inability to use any of its contents, or from any action taken (or refrained from being taken) as a result of using the analysis or any of its contents. Datanet its directors, owners, editors, officials, employees, distributor and agents or any associate will not be liable for any errors in the information contained or any consequences arising from the use of the contents of the provided information/analysis.
10. If any provision of these terms and conditions is held invalid or illegal or unenforceable for any reason by any court of competent jurisdiction, such provision shall be severed and the remainder of provisions of the terms and conditions shall continue in full force and effect as if the Term of Use had been executed with the invalid, illegal or unenforceable provision eliminated.
11. If there are any discrepancies in the information provided, please bring it to attention of Datanet for suitable rectification measures.

**Buy Online This Complete Book At  
Datanet India eBooks Store**

[www.indiastatpublications.com](http://www.indiastatpublications.com)

or go directly at

[http://www.indiastatpublications.com/  
Assembly\\_factbook/Uttar Pradesh/Shahjahanpur/ Katra](http://www.indiastatpublications.com/Assembly_factbook/Uttar%20Pradesh/Shahjahanpur/Katra)

 **indiastat**elections

ISBN : 978-93-5905-773-6



9 789359 057736