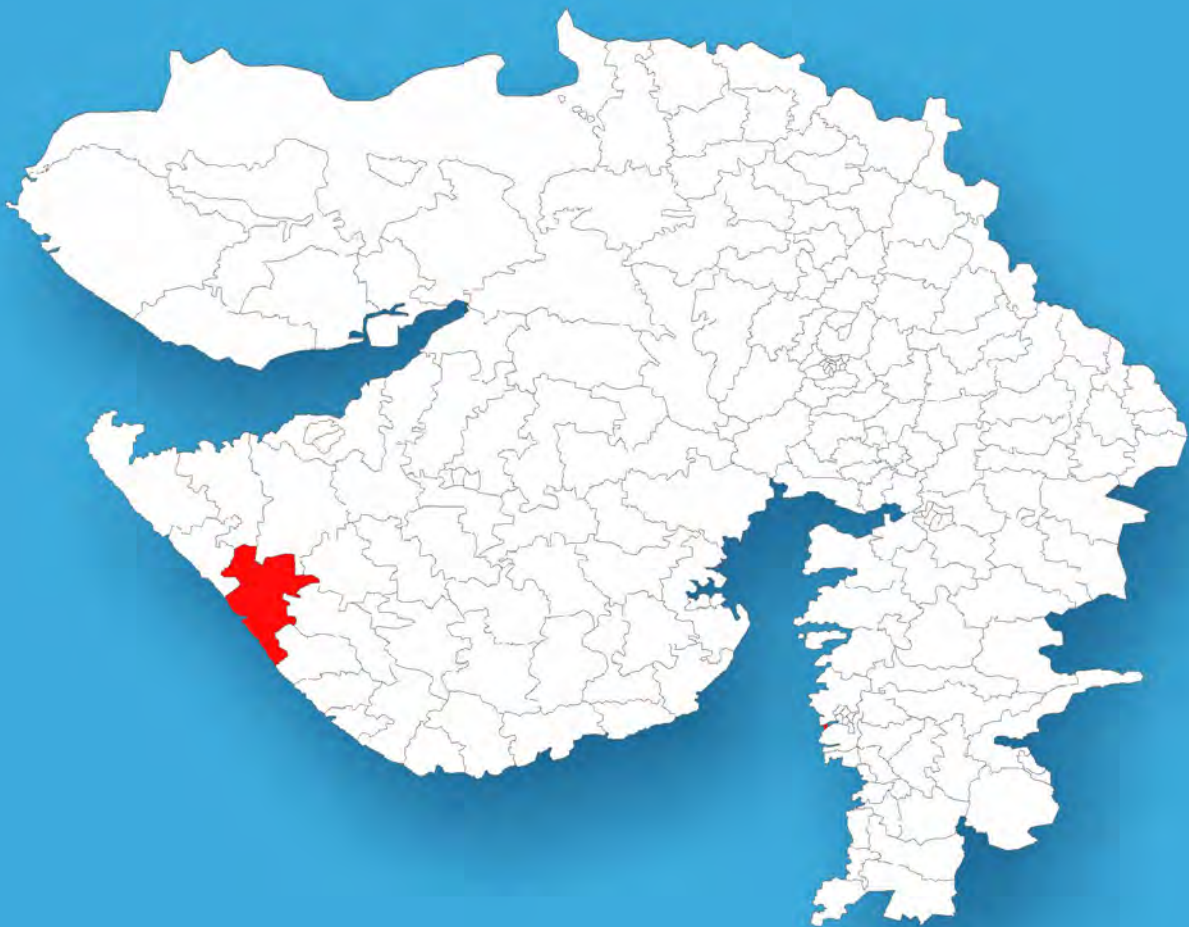




Gujarat

Assembly Factbook™

Kutiyana Assembly Constituency



Key Electoral Data of Kutiyana
Assembly Constituency (Vidhan Sabha)

Gujarat

Assembly Factbook™

Kutiyana Assembly Constituency



Kutiyana Vidhan Sabha

Editor & Director

Dr. R.K. Thukral

Research Editor

Dr. Shafeeq Rahman

**Compiled, Researched and Published by
Datanet India Pvt. Ltd.**

D-100, 1st Floor,

Okhla Industrial Area, Phase-I,

New Delhi- 110020.

Ph.: 91-11- 43580781, 26810964-65-66

Email : support@datanetindia-ebooks.com

Website : www.electionsinindia.com

Online Book Store :

www.datanetindia-ebooks.com

Report No. : AFB/GJ-084-0123

ISBN : 978-93-5905-153-6

First Edition : January, 2018

Sixth Updated Edition : January, 2023

Price : Rs. 11500/-

US\$ 310

© **Datanet India Pvt. Ltd.**

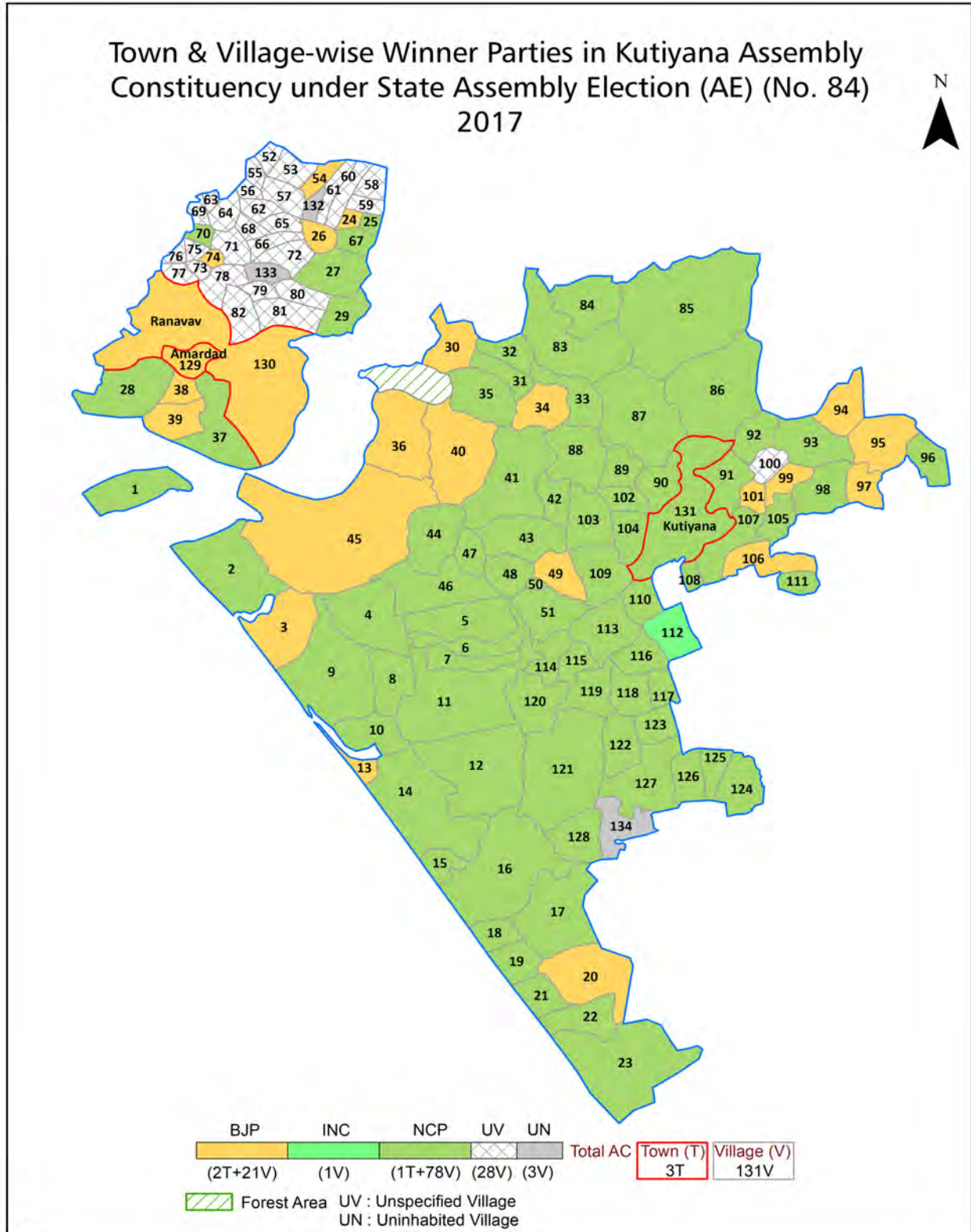
All rights reserved. No part of this book may be reproduced, stored in a retrieval system or transmitted in any form or by any means, mechanical photocopying, photographing, scanning, recording or otherwise without the prior written permission of the publisher. Please refer to Disclaimer at page no. 206 for the use of this publication.

Printed in India

Contents

No.	Particulars	Page No.
	Introduction	
1	Assembly Constituency - (Vidhan Sabha) at a Glance Features of Assembly as per Delimitation Commission of India (2008)	1-2
	Location and Political Maps	
2	Location Map Boundaries of Assembly Constituency - (Vidhan Sabha) in District Boundaries of Assembly Constituency under Parliamentary Constituency - (Lok Sabha) Town & Village-wise Winner Parties- 2022, 2019, 2017, 2014, 2012 and 2009	3-11
	Administrative Setup (2011)	
3	District Sub-district Towns Villages Inhabited Villages Uninhabited Villages Village Panchayat Intermediate Panchayat	12-19
	Demographics (2011)	
4	Population Households Rural/Urban Population Towns and Villages by Population Size Sex Ratio (Total & 0-6 Years) Religious Population Social Population Literacy Rate	20-21
	Electoral Features	
5	Important Dates of Last Elections Held Electors by Gender Service Electors Voters Voters Turnout Polling Stations & Average Number of Electors per Polling Station Electors by Age Group Present Elected Representatives	22-27
	Historical Summary Election Results	
6	Vote Share of Major Parties Winning Margin (Number & Percentage) Polarity of Parties Summary Result of Assembly Segment of Parliamentary Elections 2019, 2014, 2009, 2004 and 1999 Summary Result of Assembly Elections 2022, 2017, 2012, 2007, 2002, 1998, 1995, 1990, 1985, 1980, 1975, 1972, 1967 and 1962	28-50
	Polling Station Level Election Results	
7	Name and Number of Polling Station 2022, 2019, 2017, 2014, 2012 and 2009 Polling Station-wise Electors, Voters & Voters Turnout 2022, 2019, 2017, 2014, 2012 and 2009 Polling Station wise Elections Results 2022, 2019, 2017, 2014, 2012 and 2009	51-185
	Share of Assembly Constituency	
8	Share of Assembly Constituency - (Vidhan Sabha) in State, District and Parliamentary Constituency - (Lok Sabha)	186
	Socio-Economic Amenities (2011)	
9	Access to Administrative Units Agricultural, Manufacturing and Industrial Commodities Demographic Indicators Education Health & Manpower Drinking Water Supply Sanitation Entertainment and Recreations Infrastructure Power Food Allocation Distribution and Marketing of Agriculture Commodities Infrastructure Transport and Road Infrastructure Communication Banking and Financial Services Land Use Irrigation Source	188-202
10	Abbreviation & Sources	204-205
11	Disclaimer	206

Location & Political Map



Administrative Setup

List of Village Panchayat & Intermediate Panchayat (Block) Name - 2011

Village Name	Village Panchayat Name	Intermediate Panchayat Name
Ajmapat Nes	-	Ranavav
Amar	Amar	Kutiyana
Amipur	Amipur	Kutiyana
Aniali	Aniali	Ranavav
Anti Nes	-	Ranavav
Ashiyapat	Ashiyapat	Ranavav
Balej	Balej	Porbandar
Baloch	Baloch	Kutiyana
Bapodar	Bapodar	Ranavav
Bavlavadar	Bavlavadar	Kutiyana
Bedawada Nes	-	Ranavav
Bhad	Bhad	Porbandar
Bhadula	Bhadula	Kutiyana
Bhod	Bhod	Ranavav
Bhoddar	Bhoddar	Ranavav
Bhogsar	Bhogsar	Kutiyana
Bhukhbara Nes	-	Ranavav
Bildi	Bildi	Kutiyana
Bileshwar	Bileshwar	Ranavav
Bordi	Bordi	Ranavav
Boriavala Nes	-	Ranavav
Chauta	Chauta	Kutiyana
Chhapravala Nes	-	Ranavav
Chhatrava	Chhatrava	Kutiyana
Chikasa	Chikasa	Porbandar
Chingariya	Chingariya	Porbandar
Choliyana	Choliyana	Kutiyana
Daduka	Daduka	Kutiyana
Daiyar	Daiyar	Ranavav

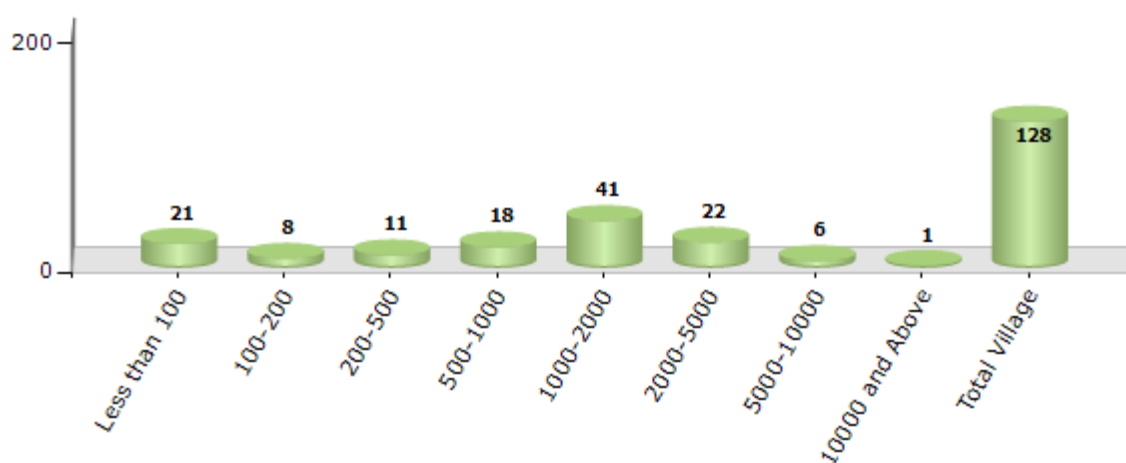
Contd....

Demographics

Number of Villages by Population Size - 2011

Less than 100	100-200	200-500	500-1000	1000-2000	2000-5000	5000-10000	10000 and Above	Total Village
21	8	11	18	41	22	6	1	128

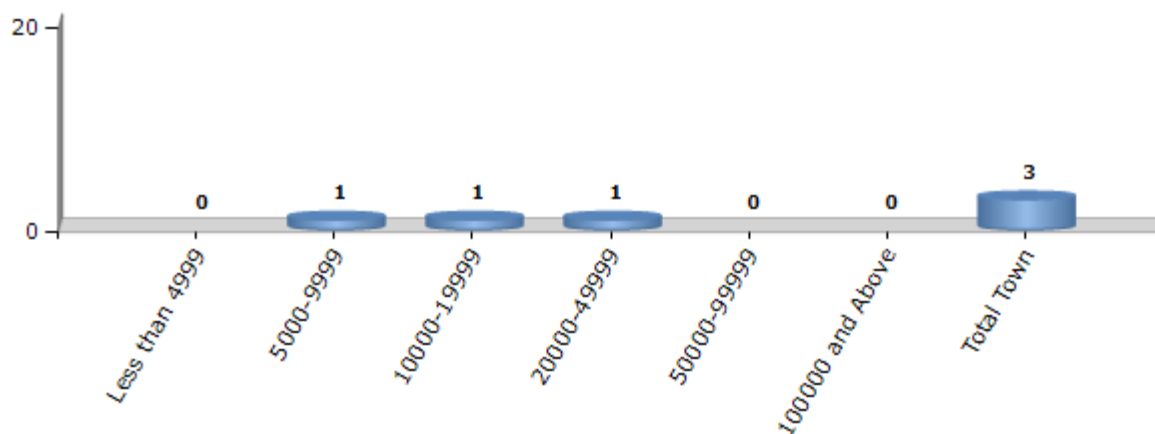
Number of Villages by Population Size - 2011



Number of Towns by Population Size - 2011

Less than 4999	5000-9999	10000-19999	20000-49999	50000-99999	100000 and Above	Total Town
0	1	1	1	0	0	3

Number of Towns by Population Size - 2011

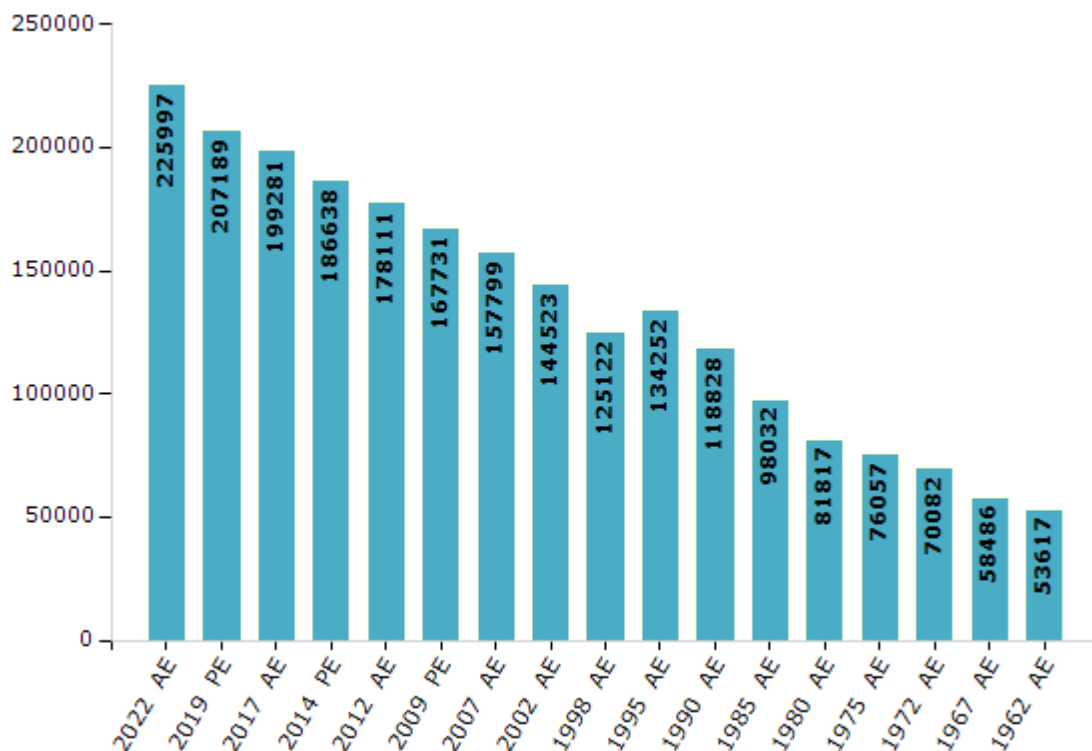


Electoral Features

Electors by Male & Female

Year	Male	Female	Others	Total	Year	Male	Female	Others	Total
2022 AE	116540	109453	4	225997	1998 AE	63917	61205	-	125122
2019 PE	108301	98888	0	207189	1995 AE	68375	65877	-	134252
2017 AE	105228	94053	0	199281	1990 AE	60729	58099	-	118828
2014 PE	99378	87260	0	186638	1985 AE	49551	48481	-	98032
2012 AE	94764	83347	0	178111	1980 AE	40734	41083	-	81817
2009 PE	87512	80219	-	167731	1975 AE	38204	37853	-	76057
2007 AE	81533	76266	-	157799	1972 AE	35242	34840	-	70082
2004 PE	-	-	-	-	1967 AE	-	-	-	58486
2002 AE	74235	70288	-	144523	1962 AE	-	-	-	53617
1999 PE	-	-	-	-					

Number of Electors

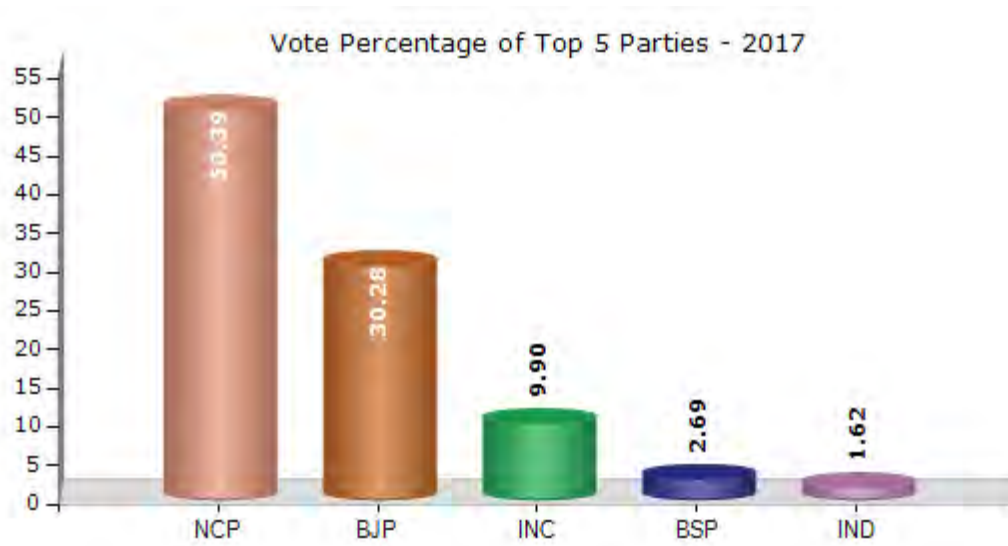


Note : AE : Assembly Election, PE : Assembly Segment of Parliamentary Election

Historical Summary Election Results

Summary Result of Assembly Election - 2017

Candidate Name	Party	Votes	Votes %
Jadeja Kandhalbhai Sarmanbhai	NCP	59406	50.39
Odedra Lakhamanbhai Bhimabhai	BJP	35697	30.28
Modedra Vejabhai Lilabhai	INC	11670	9.9
Vrajlal Pababhai Sadiya	BSP	3169	2.69
Shamla Ramabhai Goganbhai	IND	1913	1.62
Vaghela Laljibhai Somabhai	IND	884	0.75
Khunti Kanabhai Jakhrabhai	IND	453	0.38
Rathod Chandulal Mohanbhai	IND	418	0.35
Bhatt Nitinbhai Vrajlal	IND	245	0.21
Odedara Balubhai Ramabhai	IND	201	0.17
Joshi Harish Liladhar	IND	199	0.17
Kadegiya Gangabhai Kanabhai	IND	165	0.14
	NOTA	3475	2.95



Polling Station Level Election Results

Number and Name of Polling Stations (PS) (2022)

Number of Polling Stations	Name of Polling Stations	Number of Polling Stations	Name of Polling Stations
1	Primary School, Room No 1, Shiv Mandir, Ratanpar	22	Primary School, Room No 1, Gamtal, Navi Bandar
2	Primary School - New Building, East Wing, Rabari Keda, Oddar	23	Primary School, North Wing, Gamtal, Ratiya
3	Primary School - New Building, West Wing, Rabari Keda, Oddar	24	Primary Sim School, Ratiya, Ratiya
4	Primary School - New Building, Room No.4, Rabari Keda, Oddar	25	Primary School, Ratiya Nesh, Ratiya Nes, Ratiya
5	Primary School - New Building, Middle Room, Rabari Keda, Oddar	26	Primary School, Room No 2, Gamtal, Untada
6	Primary School, Room No. 7, Main Bazar, Tukda Gosa	27	Primary School, North Wing, Gamtal, Balej
7	Primary School, Room No. 5, Main Bazar, Tukda Gosa	28	Primary School, South Wing, Gamtal, Balej
8	Taluka School, North Wing, Gamtal, Gosa	29	Grampanchayat Office, Gamtal, Balej
9	Taluka School, South Wing, Gamtal, Gosa	30	Primary School, Bhuvakeda Room No 1, Bhuva Keda, Balej
10	Primary School, Room No 1, Gamtal, Rajpar	31	Primary School, Room No.2, Bhuva Keda, Balej
11	Primary School, Room No 1, Gamtal, Keshod (Lushala)	32	Primary School, New Building, Gamtal, Kadachh
12	Primary School, North Wing, Gamtal, Bhad	33	Primary School, New Building, Gamtal, Kadachh
13	Primary School, South Wing, Gamtal, Bhad	34	Anganvadi, New Building, Near Gram Panchayat Office, Kadachh
14	Primary School, Middle Room, Gamtal, Bhad	35	Anganvadi Building Room, Gram Panchayat Office, Near Gram Panchayat Office, Kadachh
15	Primary School, Room No 1, Delodar	36	Primary School, Room No 1, Gamtal, Mocha
16	Primary School, Room No 1, Gamtal, Mitrala	37	Primary School, New Building, Gorsar
17	Primary School, Room No 1, Gamtal, Erada	38	Primary School, East Wing, Gamtal, Mander
18	Vinay Mandir High School, Room No.1, Gamtal, Garej	39	Primary School, West Wing, Gamtal, Mander
19	Girls School, Room No 1, Gamtal, Garej	40	Angawadi, New Building, Gamtal, Mander
20	Vinay Mandir High School, Room No.2, Gamtal, Garej	41	Ramdevpir Anganvadi, Mander
21	Primary School, Room No 1, Gamtal, Chikasa	42	Primary School, Room No 1, Gamtal, Chingariya

Contd....

Polling Station Level Election Results

Polling Station-wise Votes Secured by Overall Top Five Parties in Kutiyana Assembly in Assembly Election (AE) under Porbandar Parliamentary Constituency in Gujarat (2022)

Number of Polling Station	Winner - Kandhalbhai Sarmanbhai Jadeja (SP)	Runner-up - Dheliben Maldebhai Odedara (BJP)	3rd - Bhimabhai Danabhai Makvana (AAP)	4th - Nathabhai Bhurabhai Odedara (INC)	5th - Butani Rajeshbhai Maganbhai (RSTHNDEKD)	NOTA	Other	Total Votes Secured
36	228	93	106	74	7	8	24	540
37	335	127	76	44	5	6	16	609
38	46	296	137	71	0	6	16	572
39	187	312	101	112	4	7	19	742
40	72	192	76	64	1	5	6	416
41	65	214	77	135	2	12	14	519
42	346	77	9	13	3	6	6	460
43	175	52	101	50	7	7	16	408
44	249	226	98	27	5	3	14	622
45	241	273	19	14	3	7	16	573
46	355	131	23	15	2	6	19	551
47	183	203	9	81	2	12	12	502
48	243	294	21	38	3	11	12	622
49	118	337	62	17	4	18	11	567
50	167	259	58	50	2	13	7	556
51	285	89	88	124	3	6	10	605
52	195	102	206	116	17	12	17	665
53	57	57	96	108	7	18	10	353
54	95	390	31	26	2	16	11	571
55	124	388	30	38	3	12	18	613
56	132	413	38	71	5	17	16	692
57	83	399	23	73	3	8	17	606
58	78	243	32	25	0	3	6	387
59	153	347	57	112	6	21	36	732
60	148	206	353	28	6	9	22	772
61	237	155	156	28	7	14	7	604
62	274	424	47	57	3	12	14	831
63	280	215	29	68	6	6	15	619
64	80	10	235	16	17	18	39	415
65	84	5	169	8	11	9	26	312
66	43	36	315	2	19	17	29	461
67	138	228	131	42	6	16	17	578
68	68	125	153	13	9	28	25	421
69	217	245	131	120	8	1	66	788
70	244	332	98	12	7	21	30	744

Contd....

Polling Station Level Election Results

Winner, Runner-up and 3rd Party Position & Winning Margin According to Polling Stations in Kutiyana Assembly in Assembly Election (AE) under Porbandar Parliamentary Constituency in Gujarat (2022)

Polling Station Number	Winner Party	Winner Votes (%)	Runner-up Party	Runner-up Votes (%)	Winning Margin Votes (%)	Third Party	Third Party Votes (%)	Other Votes (%)
71	SP	244 (51.05)	BJP	174 (36.4)	70 (14.65)	INC	22 (4.6)	38 (7.95)
72	AAP	331 (46.16)	BJP	197 (27.48)	134 (18.68)	SP	140 (19.53)	49 (6.83)
73	BJP	199 (33.5)	SP	176 (29.63)	23 (3.87)	INC	94 (15.82)	125 (21.04)
74	BJP	242 (36.83)	SP	220 (33.49)	22 (3.34)	INC	87 (13.24)	108 (16.44)
75	SP	309 (45.98)	BJP	267 (39.73)	42 (6.25)	AAP	40 (5.95)	56 (8.33)
76	BJP	418 (56.11)	SP	151 (20.27)	267 (35.84)	AAP	81 (10.87)	95 (12.75)
77	BJP	264 (40.49)	SP	244 (37.42)	20 (3.07)	INC	58 (8.9)	86 (13.19)
78	AAP	424 (58.81)	SP	168 (23.3)	256 (35.51)	BJP	58 (8.04)	71 (9.85)
79	SP	85 (42.5)	BJP	83 (41.5)	2 (1)	AAP	15 (7.5)	17 (8.5)
80	SP	359 (68.25)	BJP	95 (18.06)	264 (50.19)	AAP	36 (6.84)	36 (6.84)
81	SP	295 (61.97)	BJP	117 (24.58)	178 (37.39)	AAP	32 (6.72)	32 (6.72)
82	SP	450 (64.66)	BJP	193 (27.73)	257 (36.93)	INC	26 (3.74)	27 (3.88)
83	AAP	272 (56.78)	SP	87 (18.16)	185 (38.62)	BJP	77 (16.08)	43 (8.98)
84	SP	149 (35.65)	AAP	131 (31.34)	18 (4.31)	INC	84 (20.1)	54 (12.92)
85	SP	218 (57.82)	AAP	90 (23.87)	128 (33.95)	BJP	21 (5.57)	48 (12.73)
86	BJP	266 (57.2)	SP	127 (27.31)	139 (29.89)	INC	35 (7.53)	37 (7.96)
87	BJP	216 (49.09)	SP	160 (36.36)	56 (12.73)	INC	34 (7.73)	30 (6.82)
88	BJP	161 (36.43)	SP	133 (30.09)	28 (6.34)	AAP	95 (21.49)	53 (11.99)
89	SP	310 (48.82)	BJP	252 (39.69)	58 (9.13)	INC	33 (5.2)	40 (6.3)
90	SP	277 (59.96)	BJP	118 (25.54)	159 (34.42)	INC	46 (9.96)	21 (4.55)
91	SP	247 (32.25)	BJP	224 (29.24)	23 (3.01)	AAP	149 (19.45)	146 (19.06)
92	AAP	367 (84.17)	BJP	16 (3.67)	351 (80.5)	RSTHNDEKD	12 (2.75)	41 (9.4)
93	SP	156 (39)	BJP	151 (37.75)	5 (1.25)	AAP	65 (16.25)	28 (7)
94	SP	271 (46.97)	BJP	191 (33.1)	80 (13.87)	AAP	65 (11.27)	50 (8.67)
95	SP	202 (44.59)	BJP	98 (21.63)	104 (22.96)	INC	78 (17.22)	75 (16.56)
96	SP	247 (48.15)	BJP	128 (24.95)	119 (23.2)	INC	73 (14.23)	65 (12.67)
97	SP	248 (39.81)	AAP	204 (32.74)	44 (7.07)	BJP	76 (12.2)	95 (15.25)
98	AAP	153 (55.23)	SP	73 (26.35)	80 (28.88)	BJP	38 (13.72)	13 (4.69)
99	BJP	337 (45.66)	SP	336 (45.53)	1 (0.13)	INC	21 (2.85)	44 (5.96)
100	SP	298 (46.93)	BJP	215 (33.86)	83 (13.07)	AAP	76 (11.97)	46 (7.24)
101	AAP	271 (34.26)	SP	266 (33.63)	5 (0.63)	BJP	144 (18.2)	110 (13.91)
102	SP	413 (48.82)	BJP	350 (41.37)	63 (7.45)	INC	26 (3.07)	57 (6.74)
103	BJP	422 (63.36)	SP	191 (28.68)	231 (34.68)	AAP	21 (3.15)	32 (4.8)
104	SP	364 (55.74)	BJP	135 (20.67)	229 (35.07)	AAP	63 (9.65)	91 (13.94)
105	SP	433 (59.81)	BJP	173 (23.9)	260 (35.91)	INC	58 (8.01)	60 (8.29)

Contd....

Socio-Economic Amenities - Rural

Access to Education Facilities

Particulars	Number of Villages (% of Population)				
	Available	Not Available	If Not Available (Distance of Nearest Facility)		
			A	B	C
Govt. Primary School	107 (99)	21 (1)	2 (0)	5 (0)	14 (0)
Private Primary School	10 (24)	118 (76)	0 (0)	0 (0)	0 (0)
Govt. Middle School	0 (0)	128 (100)	0 (0)	0 (0)	0 (0)
Private Middle School	0 (0)	128 (100)	0 (0)	0 (0)	0 (0)
Govt. Secondary School	20 (42)	108 (58)	20 (13)	29 (19)	55 (20)
Private Secondary School	6 (12)	122 (88)	0 (0)	0 (0)	0 (0)
Govt. Senior Secondary School	4 (18)	124 (82)	7 (9)	34 (32)	81 (41)
Private Senior Secondary School	2 (5)	126 (95)	1 (0)	0 (0)	0 (0)
Govt. Arts and Science Degree College	1 (4)	127 (96)	0 (0)	3 (4)	93 (67)
Private Arts and Science Degree College	0 (0)	128 (100)	3 (3)	9 (7)	19 (15)
Govt. Engineering College	0 (0)	128 (100)	1 (4)	3 (4)	123 (92)
Private Engineering College	0 (0)	128 (100)	0 (0)	0 (0)	1 (0)
Govt. Medicine College	0 (0)	128 (100)	0 (0)	0 (0)	128 (100)
Private Medicine College	0 (0)	128 (100)	0 (0)	0 (0)	0 (0)
Govt. Management Institute	0 (0)	128 (100)	1 (4)	0 (0)	39 (37)
Private Management Institute	0 (0)	128 (100)	0 (0)	3 (4)	85 (56)
Govt. Polytechnic	0 (0)	128 (100)	1 (4)	3 (4)	124 (92)
Private Polytechnic	0 (0)	128 (100)	0 (0)	0 (0)	0 (0)
Govt. Vocational Training School/ITI	1 (4)	127 (96)	6 (4)	23 (20)	97 (72)
Private Vocational Training School/ITI	0 (0)	128 (100)	0 (0)	0 (0)	1 (0)
Govt. Non Formal Training Centre	0 (0)	128 (100)	0 (0)	0 (0)	47 (34)
Private Non Formal Training Centre	0 (0)	128 (100)	1 (4)	3 (4)	77 (58)
Govt. School For Disabled	0 (0)	128 (100)	1 (4)	3 (4)	120 (89)
Private School For Disabled	0 (0)	128 (100)	0 (0)	0 (0)	4 (3)
Government Others	0 (0)	128 (100)	0 (0)	0 (0)	0 (0)
Private Others	0 (0)	128 (100)	0 (0)	0 (0)	0 (0)

Note : Distance A : Less than 5 km; B : Between 5-10 km; C : 10+ km.; Source : Data Analysis is based on 2011 Census.

DISCLAIMER

The Terms of Use and Disclaimer of Datanet India Private Limited (hereinafter referred to as "Datanet") for use of this analysis report of **Kutiyana Assembly Constituency (Kutiyana Vidhan Sabha)** :-

1. **Assembly Factbook™** is a Registered Trade Mark owned by Datanet.
2. All the maps are sketched and graphical representation only and have not been drawn to the scale and also not to represent the actual geographical area or boundary of the unit.
3. The data for the aforesaid analysis is based on authentic sources and has been culled from the various publications of Census, CSO and NSSO for district and block level data, various central and state government departments, Central & State Elections Commissions and the concerned Returning Officers' releases, Electoral Rolls, Election results and allied publications, internal assessment, surveys, estimates and analysis. Therefore, certain adjustment of data at micro level may have been done to arrive closer to the macro data.
4. Data have been provided on an "As Is" and "As AVAILABLE" basis
5. The colours shown in the maps or diagram and charts of a particular party, alliance or AC are indicative and do not represent them.
6. This publication which includes maps, sheets, graphs and data would be the property under copyright of Datanet only. The user may use these for its internal study, analysis and research purposes. It's public display, re-selling or any commercial uses by the user are not allowed.
7. Datanet has taken due care and caution in compilation and processing of data and allied information, but does not guarantee the accuracy, adequacy or completeness of any information/analysis and will be not responsible for any errors or omissions or for the results obtained from the use of such information/analysis.
8. All the contents for the publication have been culled from various authentic sources and Datanet reasonably believes such sources to be reliable, but does not make any representations, express or implied as to the accuracy or fitness of use of such information. The information or contents of the information/analysis do not constitute advice and should not be relied upon in making (or refraining from making) any decision. Any reliance placed upon the information provided by Datanet is the sole responsibility and strictly at the user's risk.
9. In no event will Datanet be liable for any damages (including, without limitation, damages for loss of business projects, or loss of profits) arising in contract, tort or otherwise from the use of or inability to use any of its contents, or from any action taken (or refrained from being taken) as a result of using the analysis or any of its contents. Datanet its directors, owners, editors, officials, employees, distributor and agents or any associate will not be liable for any errors in the information contained or any consequences arising from the use of the contents of the provided information/analysis.
10. If any provision of these terms and conditions is held invalid or illegal or unenforceable for any reason by any court of competent jurisdiction, such provision shall be severed and the remainder of provisions of the terms and conditions shall continue in full force and effect as if the Term of Use had been executed with the invalid, illegal or unenforceable provision eliminated.
11. If there are any discrepancies in the information provided, please bring it to attention of Datanet for suitable rectification measures.

**Buy Online This Complete Book At
Datanet India eBooks Store**

www.indiastatpublications.com

or go directly at

[http://www.indiastatpublications.com/
Assembly_factbook/Gujarat/Porbandar/ Kutiyana](http://www.indiastatpublications.com/Assembly_factbook/Gujarat/Porbandar/Kutiyana)

 **indiastat**elections

ISBN : 978-93-5905-153-6



9 789359 105153 6