



Himachal Pradesh

Assembly Factbook™

Ghumarwin Assembly Constituency



Key Electoral Data of Ghumarwin
Assembly Constituency (Vidhan Sabha)

Himachal Pradesh
Assembly FactbookTM
Ghumarwin Assembly Constituency



Ghumarwin Vidhan Sabha

Editor & Director

Dr. R.K. Thukral

Research Editor

Dr. Shafeeq Rahman

Compiled, Researched and Published by Datanet India Pvt. Ltd.

D-100, 1st Floor,

Okhla Industrial Area, Phase-I,

New Delhi- 110020.

Ph.: 91-11- 43580781-84

Email : support@indiastatpublications.com

Website : www.indiastatelections.com

Online Book Store :

www.indiastatpublications.com

Report No. : AFB/HP-47-0123

ISBN : 978-93-5822-635-5

First Edition : January, 2018

Sixth Updated Edition : January, 2023

Price : Rs.11500/-

US\$ 310

© **Datanet India Pvt. Ltd.**

All rights reserved. No part of this book may be reproduced, stored in a retrieval system or transmitted in any form or by any means, mechanical photocopying, photographing, scanning, recording or otherwise without the prior written permission of the publisher. Please refer to Disclaimer at page no. 143 for the use of this publication.

Printed in India

Contents

No.	Particulars	Page No.
	Introduction	
1	Assembly Constituency - (Vidhan Sabha) at a Glance Features of Assembly as per Delimitation Commission of India (2008)	1-2
	Location and Political Maps	
2	Location Map Boundaries of Assembly Constituency - (Vidhan Sabha) in District Boundaries of Assembly Constituency under Parliamentary Constituency - (Lok Sabha) Town & Village-wise Winner Parties- 2022, 2019, 2017, 2014, 2012 and 2009	3-11
	Administrative Setup (2011)	
3	District Sub-district Towns Villages Inhabited Villages Uninhabited Villages Village Panchayat Intermediate Panchayat	12-23
	Demographics (2011)	
4	Population Households Rural/Urban Population Towns and Villages by Population Size Sex Ratio (Total & 0-6 Years) Religious Population Social Population Literacy Rate	24-25
	Electoral Features	
5	Important Dates of Last Elections Held Electors by Gender Service Electors Voters Voters Turnout Polling Stations & Average Number of Electors per Polling Station Electors by Age Group Present Elected Representatives	26-31
	Historical Summary Election Results	
6	Vote Share of Major Parties Winning Margin (Number & Percentage) Polarity of Parties Summary Result of Assembly Segment of Parliamentary Elections 2019, 2014, 2009, 2004 and 1999 Summary Result of Assembly Elections 2022, 2017, 2012, 2007, 2003, 1998, 1993, 1990, 1985, 1982, 1977, 1972 and 1967	32-53
	Polling Station Level Election Results	
7	Name and Number of Polling Station 2022, 2019, 2017, 2014, 2012 and 2009 Polling Station-wise Electors, Voters & Voters Turnout 2022, 2019, 2017, 2014, 2012 and 2009 Polling Station wise Elections Results 2022, 2019, 2017, 2014, 2012 and 2009	54-123
	Share of Assembly Constituency	
8	Share of Assembly Constituency - (Vidhan Sabha) in State, District and Parliamentary Constituency - (Lok Sabha)	124
	Socio-Economic Amenities (2011)	
9	Access to Administrative Units Agricultural, Manufacturing and Industrial Commodities Demographic Indicators Education Health & Manpower Drinking Water Supply Sanitation Entertainment and Recreations Infrastructure Power Food Allocation Distribution and Marketing of Agriculture Commodities Infrastructure Transport and Road Infrastructure Communication Banking and Financial Services Land Use Irrigation Source	126-140
10	Abbreviation & Sources	141-142
11	Disclaimer	143

Administrative Setup

List of Village Panchayat & Intermediate Panchayat (Block) Name - 2011

Village Name	Village Panchayat Name	Intermediate Panchayat Name
Amarpur (457)	Amarpur	Jhandutta
Auhar (459)	Auhar	Jhandutta
Awari Khalihn (468)	Bakroa	Jhandutta
Awdhanni (451)	Ghumarwin	Ghumarwin
Babheli (387)	Kasaru	Ghumarwin
Badhu (407)	Patta	Ghumarwin
Badhu (413)	Kothi	Ghumarwin
Badsara (292)	Bharari	Ghumarwin
Bagtehru (463)	Bakroa	Jhandutta
Bah (305)	Gahar	Ghumarwin
Bahlu Kharyala (449)	Bakroa	Jhandutta
Bakroa (464)	Bakroa	Jhandutta
Balaunni (331)	Pantehra	Ghumarwin
Balaur (439)	Luharwin	Ghumarwin
Balli Lawana (338)	Kot	Ghumarwin
Baloh (403)	Nanawan	Ghumarwin
Balota (276)	Ghandalwin	Ghumarwin
Bam (343)	Bumm	Ghumarwin
Bani Bhapralyan (319)	Bhapral	Ghumarwin
Bani Brahmna (318)	Bhapral	Ghumarwin
Bani Pandtan (342)	Hambot	Ghumarwin
Bapyar (325)	Ghandalwin	Ghumarwin
Baraun (313)	Bhapral	Ghumarwin
Bari Kalan (269)	Padyalag	Ghumarwin
Bari Khurd (268)	Padyalag	Ghumarwin
Bari Majherwan (405)	Patta	Ghumarwin
Barichauk (282)	Ghandalwin	Ghumarwin
Baroa (195)	-	Jhandutta
Barog (312)	Bhapral	Ghumarwin

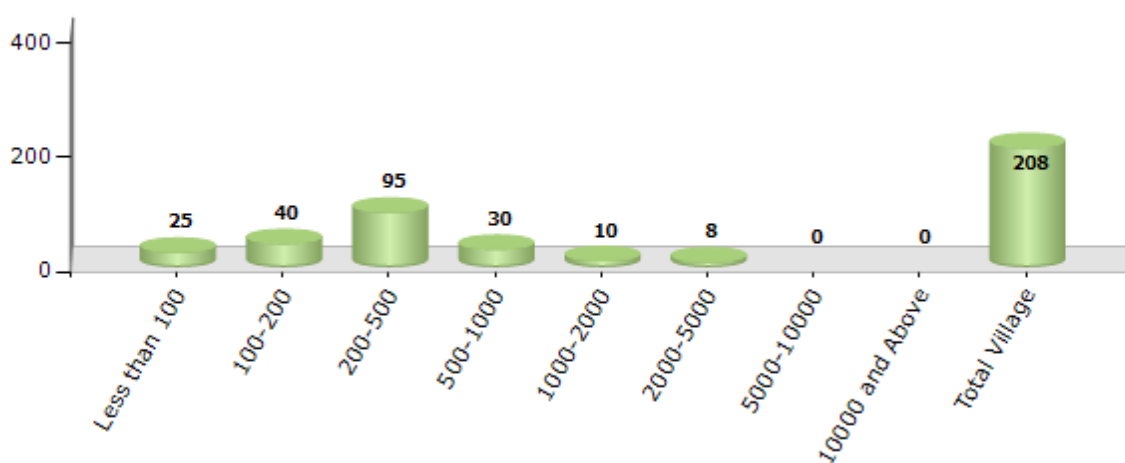
Contd....

Demographics

Number of Villages by Population Size - 2011

Less than 100	100-200	200-500	500-1000	1000-2000	2000-5000	5000-10000	10000 and Above	Total Village
25	40	95	30	10	8	0	0	208

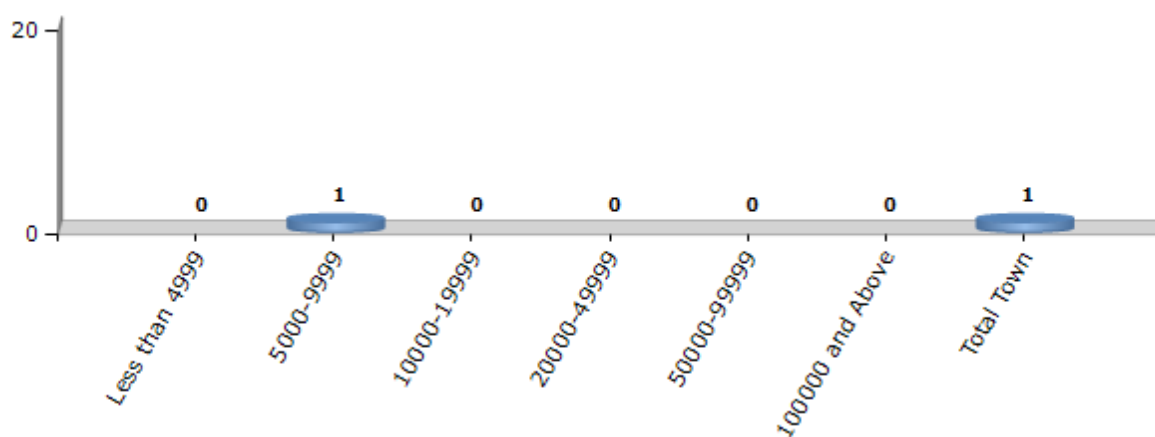
Number of Villages by Population Size - 2011



Number of Towns by Population Size - 2011

Less than 4999	5000-9999	10000-19999	20000-49999	50000-99999	100000 and Above	Total Town
0	1	0	0	0	0	1

Number of Towns by Population Size - 2011

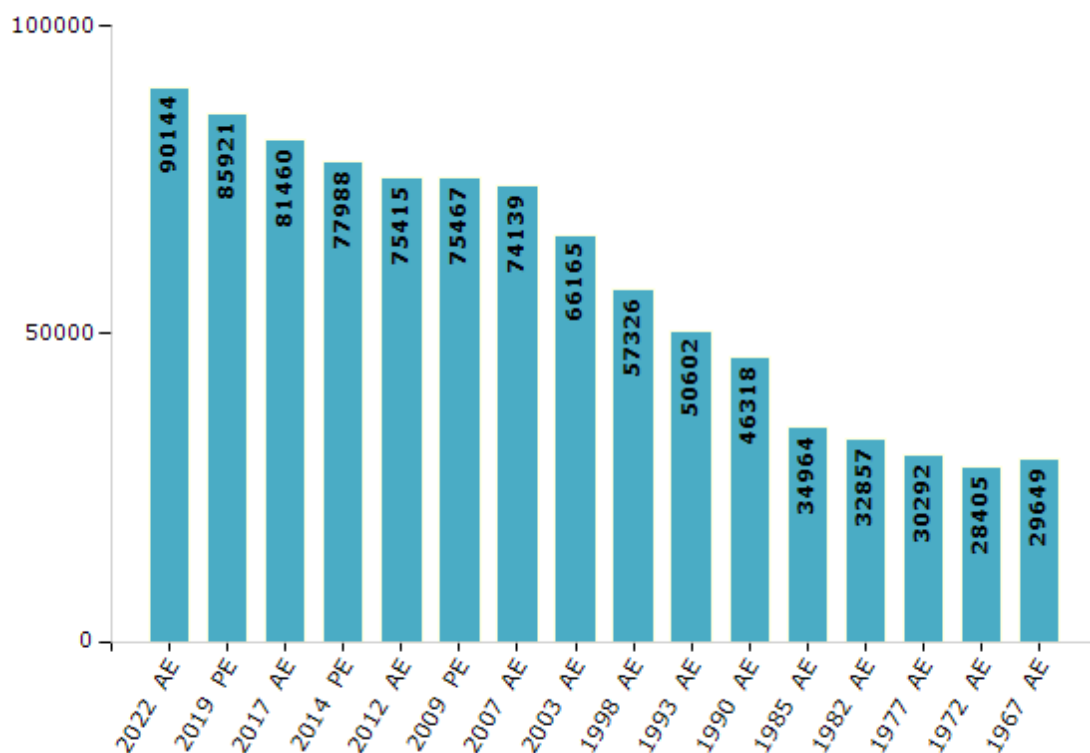


Electoral Features

Electors by Male & Female

Year	Male	Female	Others	Total	Year	Male	Female	Others	Total
2022 AE	45218	44925	1	90144	1998 AE	27576	29750	-	57326
2019 PE	43165	42755	1	85921	1993 AE	24285	26317	-	50602
2017 AE	40732	40727	1	81460	1990 AE	22406	23912	-	46318
2014 PE	39212	38776	0	77988	1985 AE	15682	19282	-	34964
2012 AE	38093	37322	0	75415	1982 AE	14462	18395	-	32857
2009 PE	37899	37568	-	75467	1977 AE	14520	15772	-	30292
2007 AE	37032	37107	-	74139	1972 AE	13672	14733	-	28405
2004 PE	-	-	-	-	1967 AE	-	-	-	29649
2003 AE	32908	33257	-	66165	1952 AE	-	-	-	-
1999 PE	-	-	-	-					

Number of Electors



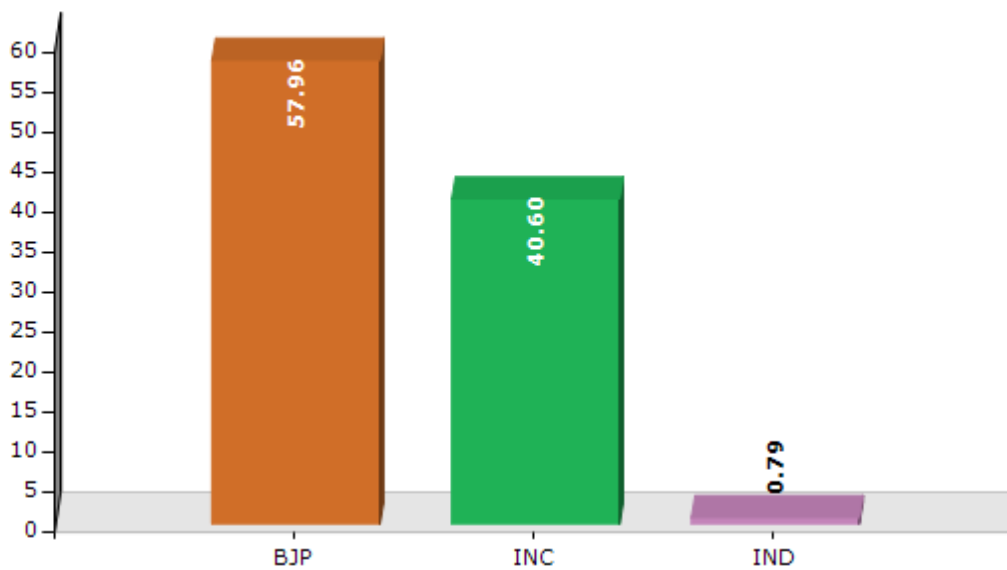
Note : AE : Assembly Election, PE : Assembly Segment of Parliamentary Election

Historical Summary Election Results

Summary Result of Assembly Election - 2017

Candidate Name	Party	Votes	Votes %
Rajinder Garg	BJP	34846	57.96
Rajesh Dharmani	INC	24411	40.6
Suresh Kumar	IND	475	0.79
	NOTA	390	0.65

Votes Percentage of Top Parties - 2017



Polling Station Level Election Results

Number and Name of Polling Stations (PS) (2022)

Number of Polling Stations	Name of Polling Stations	Number of Polling Stations	Name of Polling Stations
1	Hambot 1	22	Badi Chowk
2	Hambot 2	23	Mihara
3	Kanjyan	24	Barota 1
4	Kot 1	25	Barota 2
5	Kot 2	26	Barota 3
6	Hatwar 1	27	Balota
7	Hatwar 2	28	Taroun 1
8	Hatwar 3	29	Taroun 2
9	Hatwar 4	30	Lehari Sarail 1
10	Bum 1	31	Lehari Sarail 2
11	Bum 2	32	Bharari
12	Pantehra 1	33	Ladhyan
13	Pantehra 2	34	Dumehar
14	Bhatwara	35	Lohat
15	Marhana 1	36	Bhapral 1
16	Marhana 2	37	Bhapral 2
17	Marhana 3	38	Salaon Uparli
18	Marhana 4	39	Thandora
19	Bouni Dhalyani	40	Lanjhta
20	Ghandalwin 1	41	Lethwin
21	Ghandalwin 2	42	Bhater

Contd....

Polling Station Level Election Results

Polling Station-wise Votes Secured by Overall Top Five Parties in Ghumarwin Assembly in Assembly Election (AE) under Hamirpur Parliamentary Constituency in Himachal Pradesh (2022)

Number of Polling Station	Winner - Rajesh Dharmani (INC)	Runner-up - Rajinder Garg (BJP)	3rd - Rakesh Kumar Chopra (AAP)	4th - Yogesh Thakur (RTRYDVBHMP)	5th - Prem Lal banga (BSP)	NOTA	Other	Total Votes Secured
36	193	156	8	1	5	0	0	363
37	475	408	6	4	4	2	0	899
38	478	309	3	7	3	1	1	802
39	185	341	6	0	3	1	0	536
40	246	352	4	5	0	0	1	608
41	329	272	9	0	5	4	2	621
42	288	270	12	1	1	2	4	578
43	528	273	9	1	4	1	5	821
44	196	218	0	5	4	2	0	425
45	307	393	13	0	4	1	0	718
46	264	169	26	1	3	2	2	467
47	239	369	10	3	10	0	1	632
48	212	125	5	1	0	0	8	351
49	516	412	8	2	7	4	9	958
50	66	148	14	2	1	1	3	235
51	172	152	12	1	0	3	1	341
52	321	320	15	7	3	4	4	674
53	273	135	21	5	4	0	2	440
54	375	274	18	6	1	3	1	678
55	256	249	3	0	2	3	2	515
56	509	329	31	3	6	1	3	882
57	368	293	11	1	1	2	8	684
58	175	213	4	2	3	2	0	399
59	318	259	28	2	4	2	4	617
60	339	320	60	1	6	4	1	731
61	316	270	12	3	4	2	5	612
62	183	184	6	0	2	0	4	379
63	325	354	11	3	1	1	4	699
64	164	236	9	2	3	3	0	417
65	247	338	5	4	2	2	1	599
66	264	275	4	1	2	2	2	550
67	314	181	9	0	1	2	1	508
68	333	217	12	5	1	1	5	574
69	393	248	7	1	2	2	1	654
70	269	388	20	3	5	5	1	691

Contd....

Polling Station Level Election Results

Winner, Runner-up and 3rd Party Position & Winning Margin According to Polling Stations in Ghumarwin Assembly in Assembly Election (AE) under Hamirpur Parliamentary Constituency in Himachal Pradesh (2022)

Polling Station Number	Winner Party	Winner Votes (%)	Runner-up Party	Runner-up Votes (%)	Winning Margin Votes (%)	Third Party	Third Party Votes (%)	Other Votes (%)
71	INC	308 (52.2)	BJP	269 (45.59)	39 (6.61)	AAP	5 (0.85)	8 (1.36)
72	INC	268 (67.68)	BJP	117 (29.55)	151 (38.13)	AAP	7 (1.77)	4 (1.01)
73	BJP	425 (53.66)	INC	356 (44.95)	69 (8.71)	BSP	3 (0.38)	8 (1.01)
74	BJP	447 (51.56)	INC	397 (45.79)	50 (5.77)	AAP	11 (1.27)	12 (1.38)
75	INC	344 (66.41)	BJP	159 (30.69)	185 (35.72)	AAP	9 (1.74)	6 (1.16)
76	INC	118 (50.43)	BJP	110 (47.01)	8 (3.42)	IND (ML)	5 (2.14)	1 (0.43)
77	INC	426 (64.94)	BJP	194 (29.57)	232 (35.37)	AAP	26 (3.96)	10 (1.52)
78	INC	291 (59.51)	BJP	180 (36.81)	111 (22.7)	AAP	9 (1.84)	9 (1.84)
79	BJP	401 (49.51)	INC	379 (46.79)	22 (2.72)	AAP	14 (1.73)	16 (1.98)
80	INC	344 (51.11)	BJP	310 (46.06)	34 (5.05)	AAP	7 (1.04)	12 (1.78)
81	INC	259 (47.96)	BJP	176 (32.59)	83 (15.37)	AAP	95 (17.59)	10 (1.85)
82	INC	237 (45.58)	BJP	186 (35.77)	51 (9.81)	AAP	88 (16.92)	9 (1.73)
83	INC	360 (45.28)	BJP	358 (45.03)	2 (0.25)	AAP	55 (6.92)	22 (2.77)
84	INC	415 (50.73)	BJP	347 (42.42)	68 (8.31)	AAP	39 (4.77)	17 (2.08)
85	INC	417 (50.67)	BJP	298 (36.21)	119 (14.46)	AAP	97 (11.79)	11 (1.34)
86	INC	258 (47.43)	BJP	206 (37.87)	52 (9.56)	AAP	78 (14.34)	2 (0.37)
87	INC	391 (59.15)	BJP	187 (28.29)	204 (30.86)	AAP	67 (10.14)	16 (2.42)
88	BJP	367 (52.35)	INC	264 (37.66)	103 (14.69)	AAP	60 (8.56)	10 (1.43)
89	INC	325 (57.42)	BJP	216 (38.16)	109 (19.26)	AAP	16 (2.83)	9 (1.59)
90	INC	256 (47.06)	BJP	251 (46.14)	5 (0.92)	AAP	16 (2.94)	21 (3.86)
91	INC	360 (52.79)	BJP	275 (40.32)	85 (12.47)	AAP	15 (2.2)	32 (4.69)
92	BJP	250 (55.19)	INC	194 (42.83)	56 (12.36)	AAP	6 (1.32)	3 (0.66)
93	INC	325 (61.79)	BJP	184 (34.98)	141 (26.81)	BSP	5 (0.95)	12 (2.28)
94	BJP	156 (58.43)	INC	104 (38.95)	52 (19.48)	RTRYDVBHMP	4 (1.5)	3 (1.12)
95	INC	265 (47.66)	BJP	265 (47.66)	0 (0)	RTRYDVBHMP	13 (2.34)	13 (2.34)
96	INC	514 (57.37)	BJP	354 (39.51)	160 (17.86)	RTRYDVBHMP	9 (1)	19 (2.12)
97	INC	542 (53.4)	BJP	443 (43.65)	99 (9.75)	AAP	20 (1.97)	10 (0.99)
98	INC	377 (49.02)	BJP	370 (48.11)	7 (0.91)	AAP	10 (1.3)	12 (1.56)
99	INC	460 (74.92)	BJP	146 (23.78)	314 (51.14)	AAP	3 (0.49)	5 (0.81)
100	INC	377 (55.77)	BJP	276 (40.83)	101 (14.94)	RTRYDVBHMP	10 (1.48)	13 (1.92)
101	INC	366 (57.28)	BJP	256 (40.06)	110 (17.22)	IND (NL)	5 (0.78)	12 (1.88)
102	INC	174 (53.21)	BJP	135 (41.28)	39 (11.93)	AAP	11 (3.36)	7 (2.14)
103	BJP	346 (52.74)	INC	290 (44.21)	56 (8.53)	AAP	10 (1.52)	10 (1.52)
104	BJP	263 (51.98)	INC	230 (45.45)	33 (6.53)	AAP	7 (1.38)	6 (1.19)
105	BJP	454 (49.62)	INC	426 (46.56)	28 (3.06)	RTRYDVBHMP	13 (1.42)	22 (2.4)

Contd....

Socio-Economic Amenities - Rural

Access to Education Facilities

Particulars	Number of Villages (% of Population)				
	Available	Not Available	If Not Available (Distance of Nearest Facility)		
			A	B	C
Govt. Primary School	94 (71)	114 (29)	104 (25)	1 (0)	1 (0)
Private Primary School	13 (24)	195 (76)	1 (0)	0 (0)	0 (0)
Govt. Middle School	49 (51)	159 (49)	151 (46)	4 (1)	0 (0)
Private Middle School	14 (23)	194 (77)	0 (0)	2 (1)	0 (0)
Govt. Secondary School	21 (31)	187 (69)	165 (59)	17 (7)	0 (0)
Private Secondary School	6 (10)	202 (90)	3 (1)	0 (0)	0 (0)
Govt. Senior Secondary School	11 (20)	197 (80)	137 (53)	52 (23)	3 (1)
Private Senior Secondary School	1 (2)	207 (98)	4 (2)	0 (0)	0 (0)
Govt. Arts and Science Degree College	0 (0)	208 (100)	34 (14)	57 (23)	116 (63)
Private Arts and Science Degree College	0 (0)	208 (100)	0 (0)	0 (0)	1 (0)
Govt. Engineering College	0 (0)	208 (100)	1 (0)	0 (0)	159 (78)
Private Engineering College	0 (0)	208 (100)	1 (0)	0 (0)	47 (22)
Govt. Medicine College	0 (0)	208 (100)	0 (0)	0 (0)	208 (100)
Private Medicine College	0 (0)	208 (100)	0 (0)	0 (0)	0 (0)
Govt. Management Institute	0 (0)	208 (100)	0 (0)	0 (0)	169 (80)
Private Management Institute	0 (0)	208 (100)	0 (0)	0 (0)	39 (20)
Govt. Polytechnic	0 (0)	208 (100)	0 (0)	0 (0)	206 (96)
Private Polytechnic	0 (0)	208 (100)	0 (0)	0 (0)	2 (4)
Govt. Vocational Training School/ITI	0 (0)	208 (100)	0 (0)	1 (0)	206 (99)
Private Vocational Training School/ITI	0 (0)	208 (100)	0 (0)	0 (0)	1 (0)
Govt. Non Formal Training Centre	0 (0)	208 (100)	32 (12)	54 (21)	119 (65)
Private Non Formal Training Centre	0 (0)	208 (100)	0 (0)	1 (1)	2 (1)
Govt. School For Disabled	0 (0)	208 (100)	0 (0)	0 (0)	5 (4)
Private School For Disabled	0 (0)	208 (100)	4 (2)	1 (0)	198 (94)
Government Others	1 (0)	207 (100)	0 (0)	0 (0)	0 (0)
Private Others	0 (0)	208 (100)	0 (0)	0 (0)	0 (0)

Note : Distance A : Less than 5 km; B : Between 5-10 km; C : 10+ km.; Source : Data Analysis is based on 2011 Census.

DISCLAIMER

The Terms of Use and Disclaimer of Datanet India Private Limited (hereinafter referred to as "Datanet") for use of this analysis report of **Ghumarwin Assembly Constituency (Ghumarwin Vidhan Sabha)** :-

1. **Assembly Factbook™** is a Registered Trade Mark owned by Datanet.
2. All the maps are sketched and graphical representation only and have not been drawn to the scale and also not to represent the actual geographical area or boundary of the unit.
3. The data for the aforesaid analysis is based on authentic sources and has been culled from the various publications of Census, CSO and NSSO for district and block level data, various central and state government departments, Central & State Elections Commissions and the concerned Returning Officers' releases, Electoral Rolls, Election results and allied publications, internal assessment, surveys, estimates and analysis. Therefore, certain adjustment of data at micro level may have been done to arrive closer to the macro data.
4. Data have been provided on an "As Is" and "As AVAILABLE" basis
5. The colours shown in the maps or diagram and charts of a particular party, alliance or AC are indicative and do not represent them.
6. This publication which includes maps, sheets, graphs and data would be the property under copyright of Datanet only. The user may use these for its internal study, analysis and research purposes. It's public display, re-selling or any commercial uses by the user are not allowed.
7. Datanet has taken due care and caution in compilation and processing of data and allied information, but does not guarantee the accuracy, adequacy or completeness of any information/analysis and will be not responsible for any errors or omissions or for the results obtained from the use of such information/analysis.
8. All the contents for the publication have been culled from various authentic sources and Datanet reasonably believes such sources to be reliable, but does not make any representations, express or implied as to the accuracy or fitness of use of such information. The information or contents of the information/analysis do not constitute advice and should not be relied upon in making (or refraining from making) any decision. Any reliance placed upon the information provided by Datanet is the sole responsibility and strictly at the user's risk.
9. In no event will Datanet be liable for any damages (including, without limitation, damages for loss of business projects, or loss of profits) arising in contract, tort or otherwise from the use of or inability to use any of its contents, or from any action taken (or refrained from being taken) as a result of using the analysis or any of its contents. Datanet its directors, owners, editors, officials, employees, distributor and agents or any associate will not be liable for any errors in the information contained or any consequences arising from the use of the contents of the provided information/analysis.
10. If any provision of these terms and conditions is held invalid or illegal or unenforceable for any reason by any court of competent jurisdiction, such provision shall be severed and the remainder of provisions of the terms and conditions shall continue in full force and effect as if the Term of Use had been executed with the invalid, illegal or unenforceable provision eliminated.
11. If there are any discrepancies in the information provided, please bring it to attention of Datanet for suitable rectification measures.

Buy Online This Complete Book At
Datanet India eBooks Store

www.indiastatpublications.com

or go directly at

[http://www.indiastatpublications.com/
Assembly_factbook/Himachal Pradesh/Hamirpur/ Ghumarwin](http://www.indiastatpublications.com/Assembly_factbook/Himachal%20Pradesh/Hamirpur/Ghumarwin)

 **india**stat**elections**

ISBN : 978-93-5822-635-5



9 789358 226355